





































































































































































TYPE OF RECREATIONAL ACTIVITY															
	BIKING	CAMPING TRAILER	CAMPING TENT	CANOEING	DOG TRAINING	FISHING	HIKING	HUNTING	PICKNICKING	PLAYGROUND	RIDING	SNOWMOBILING	TENNIS	X-C SKIING	VIEWING
COUNTY AREA															
Haugen Wildlife Area 22151 Apple Ave															
Mallard Marsh 2500 - 325th St															
Kuhn Wildlife Area 1873 - 310th St															
Winter Garden Park 1220 N 16th St W															
Zirbel Slough 8447 - 200th St															
Ingebretson Park 203 Ash St E															
Stille Wildlife Area 4821 Jonquil Ave															
Linn Grove Park 518 Madison St W															
Mike Zack Wildlife Area 16638 -230th St															
Averydale Access South of Hwy 22 on Birch Drive															
Lime Creek Conservation Area and Nature Center 3501 Lime Creek Rd															
Spring Creek Preserve 15829 - 300th St															
King Fisher Hollow 10250 Wheelerwood Dr															
Strand Park 20057 - 340th St															
White Wildlife Area 22038 Vine Ave															

TYPE OF RECREATIONAL ACTIVITY															
	BIKING	CAMPING TRAILER	CAMPING TENT	CANOEING	DOG TRAINING	FISHING	HIKING	HUNTING	PICKNICK-ING	PLAY-GROUND	RIDING	SNOW-MOBILING	TENNIS	X-C SKIING	VIEWING
COUNTY AREA															
Wilkinson Pioneer Park 21425 Vine Ave															
Shellrock River Greenbelt (Nora Springs to Rock Falls) & Preserve Campground 19316 Yucca															
Claybanks Forest West of Zinnia Ave on 225th St (22842 - 225th St, Rockford)															
Blue Wing Marsh 3748 - 220 St															
Grover's Meadow 15580 Zinnia Ave															
Walch Wildlife Area 10811 - 190th St															
Trolley Trail B35 from Mason City to Clear Lake															
Blazingstar Prairie 16747 - 180th St															
Blair Meadows Preserve West of Junction of Eisenhower & 12th St NW (north side, Mason City)															
Winnebago Oxbow 3100 - 320th St															
Limestone Prairie Preserve 24928 - 225th St															
Willow Creek Preserve West of Junction of Eisenhower & 12th St NW (south side, Mason City)															
Prairie Pothole Wildlife Area 24493 - Apple Ave															
Blue-Bill Wildlife Area 14369 Indigo Ave				