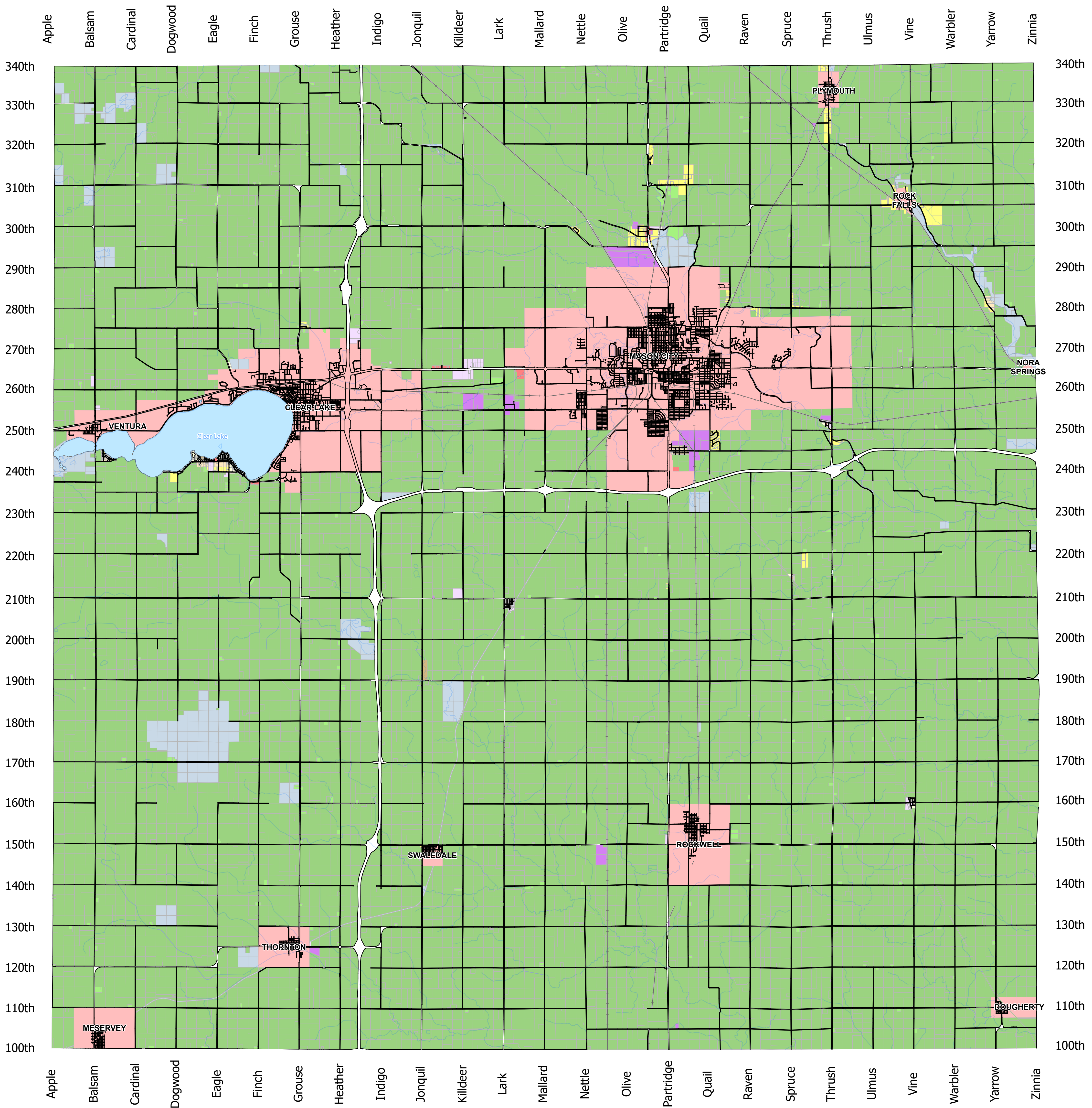





















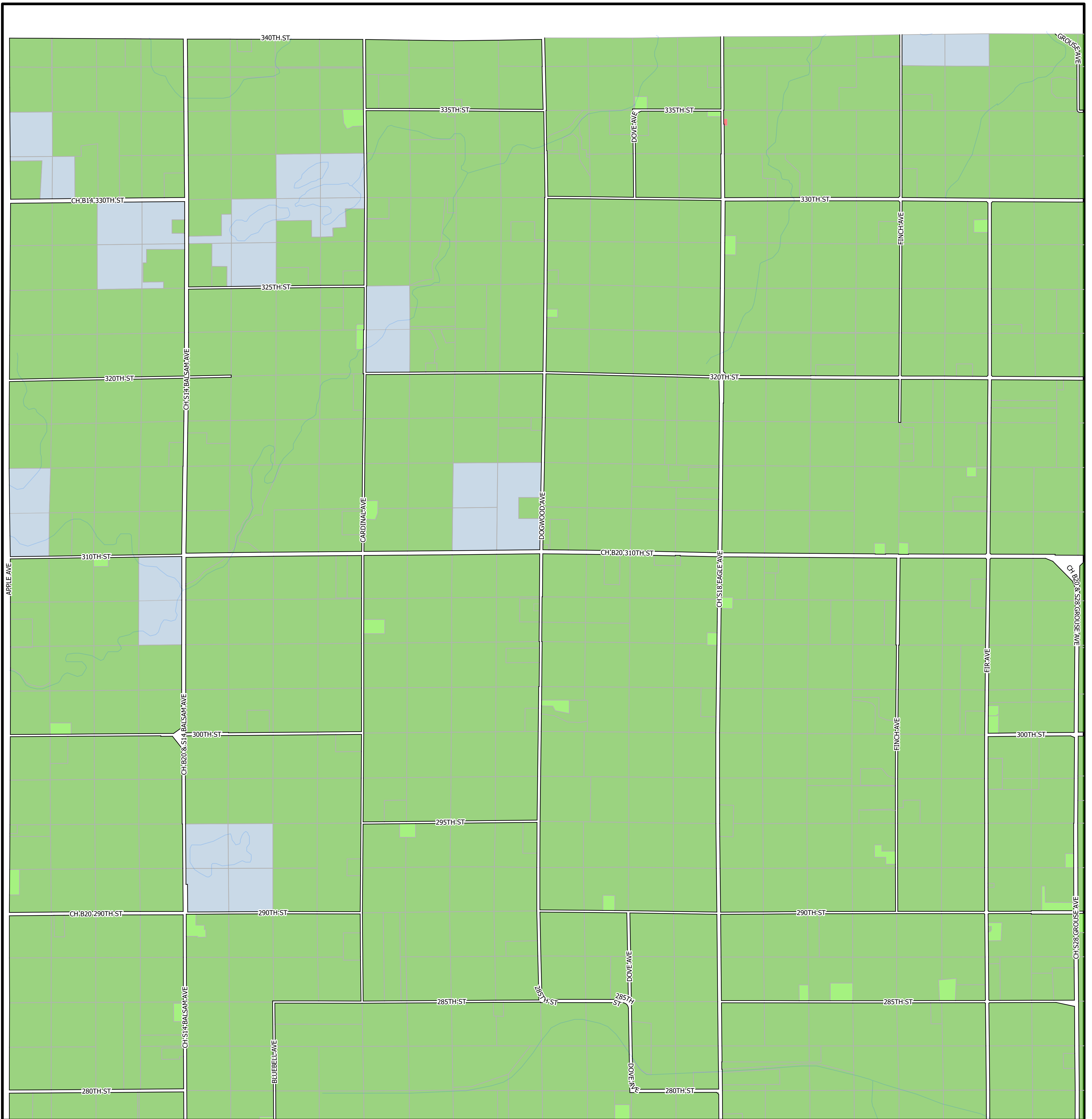


# Cerro Gordo County Zoning Map



	<p>N</p> 	<p><b>Legend</b></p>	
	<p>05/24/2022</p>	<p><b>Extras</b></p> <ul style="list-style-type: none"> <li> Tax Parcels</li> <li> City Limits</li> <li> Roads</li> <li> Railroads</li> <li> Clear Lake</li> <li> Rivers</li> </ul>	<p><b>Zoning Codes</b></p> <ul style="list-style-type: none"> <li> A-1</li> <li> A-2</li> <li> C-1</li> <li> C-2</li> <li> Consv</li> <li> M-1</li> <li> M-2</li> <li> PAD</li> <li> R-1</li> <li> R-2</li> <li> R-3</li> <li> R-4</li> </ul>
	<p>Coordinate System: NAD 1983 StatePlane Iowa North FIPS 1401</p>		

# Grant Township



05/24/2022

## Legend

### Extras


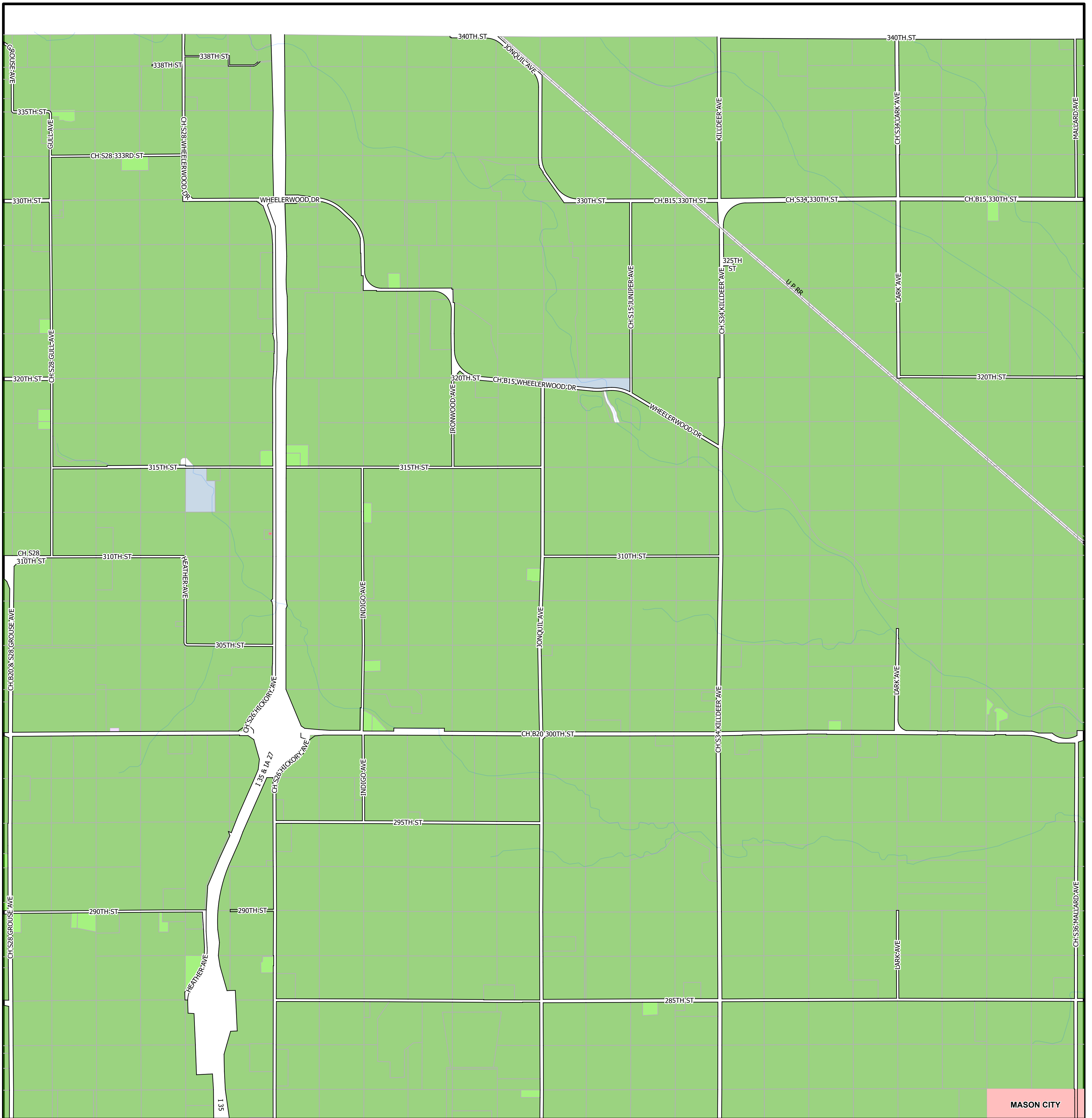
- Tax Parcels
- City Limits
- Roads
- Railroads
- Clear Lake
- Rivers

### Zoning Codes

- A-1
- A-2
- C-1
- C-2
- Conserv
- M-1
- M-2
- PAD
- R-1
- R-2
- R-3
- R-4

Coordinate System: NAD 1983 StatePlane Iowa North FIPS 1401

# Lincoln Township



05/24/2022

## Legend

### Extras


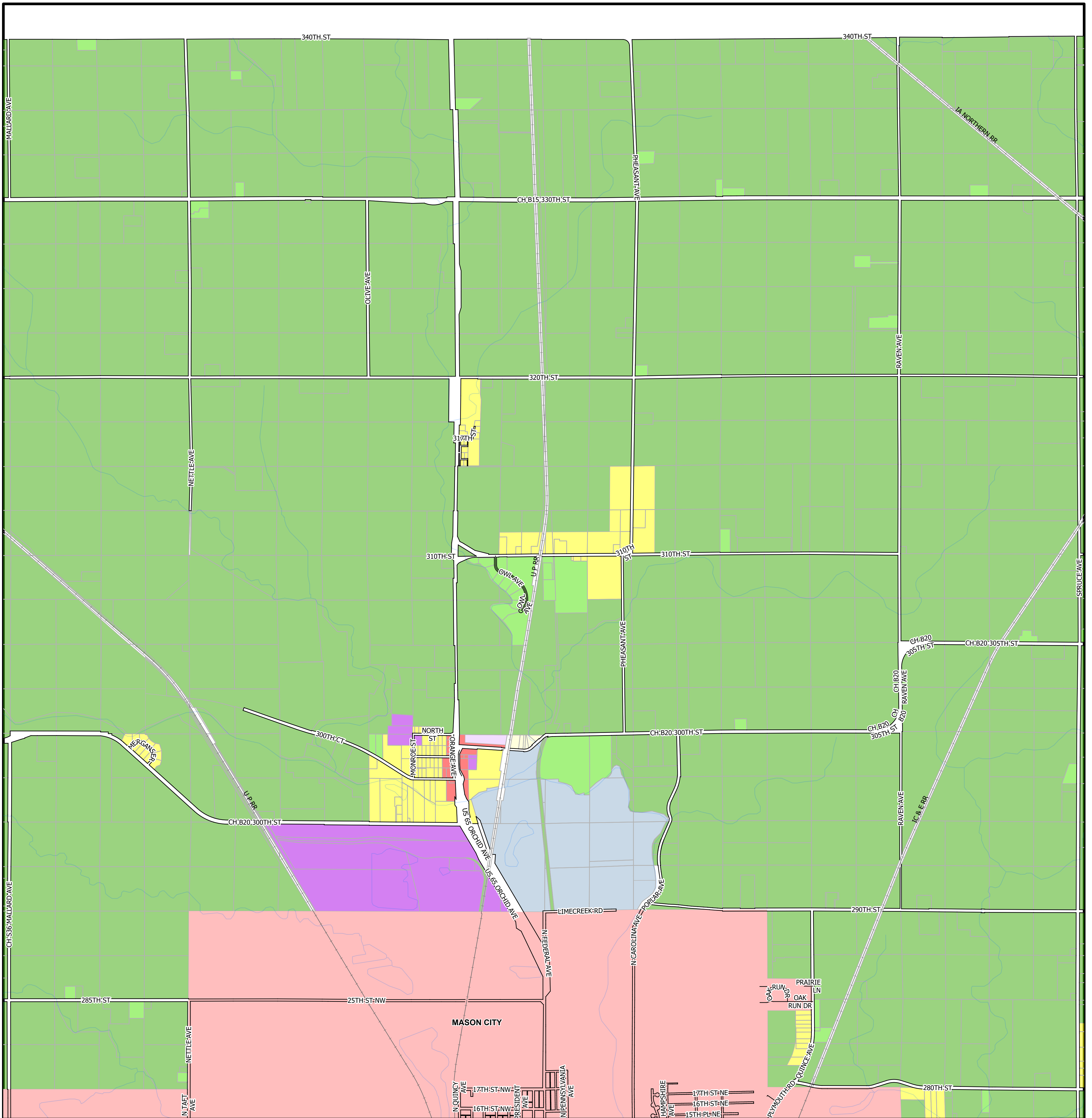
- Tax Parcels
- City Limits
- Roads
- Railroads
- Clear Lake
- Rivers

### Zoning Codes

- |         |     |
|---------|-----|
| A-1     | M-2 |
| A-2     | PAD |
| C-1     | R-1 |
| C-2     | R-2 |
| Conserv | R-3 |
| M-1     | R-4 |

Coordinate System: NAD 1983 StatePlane Iowa North FIPS 1401

# Lime Creek Township



05/24/2022

## Legend

### Extras

- Tax Parcels
- City Limits
- Roads
- Railroads
- Clear Lake
- Rivers

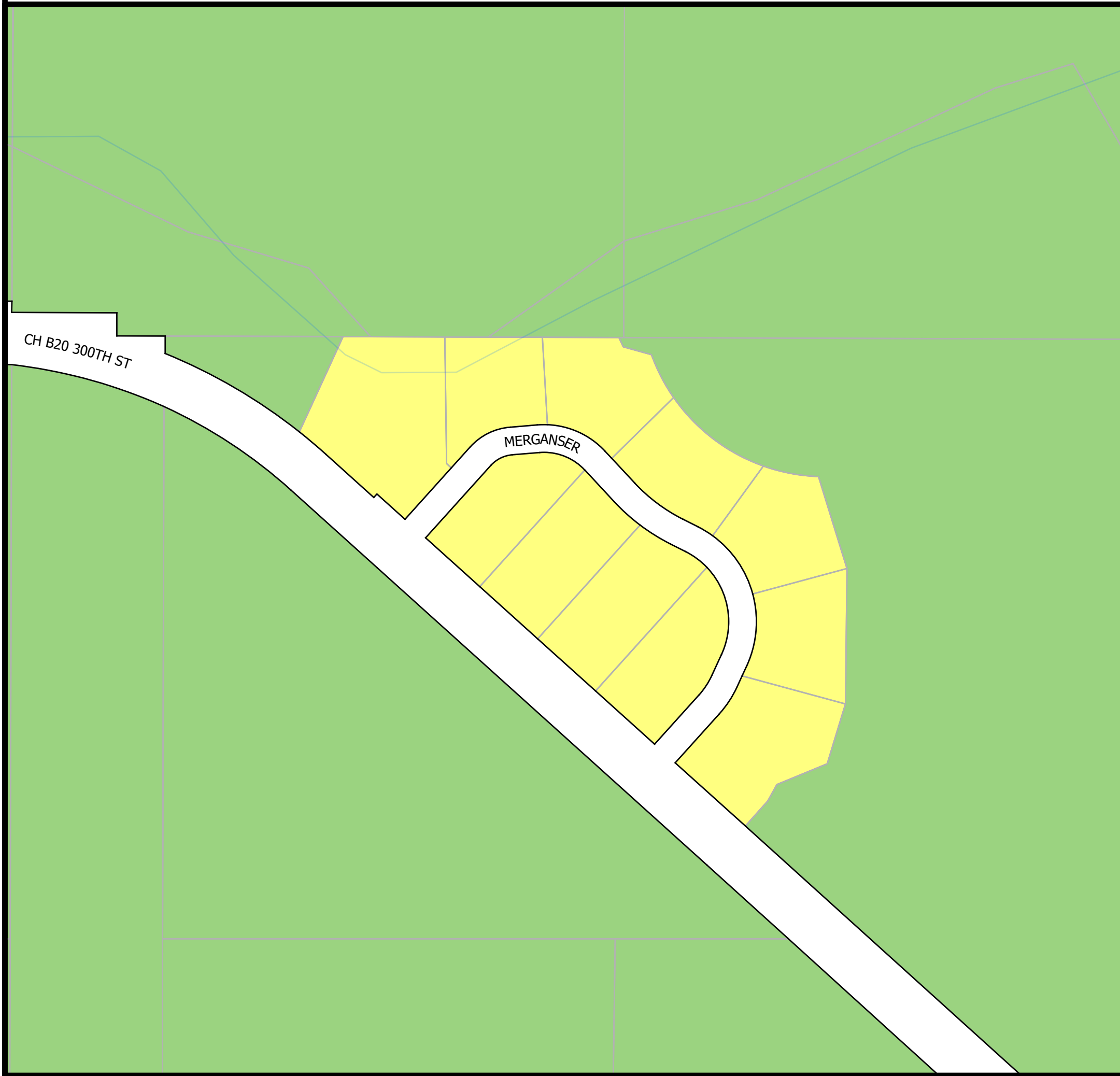
### Zoning Codes

- |         |     |
|---------|-----|
| A-1     | M-2 |
| A-2     | PAD |
| C-1     | R-1 |
| C-2     | R-2 |
| Conserv | R-3 |
| M-1     | R-4 |

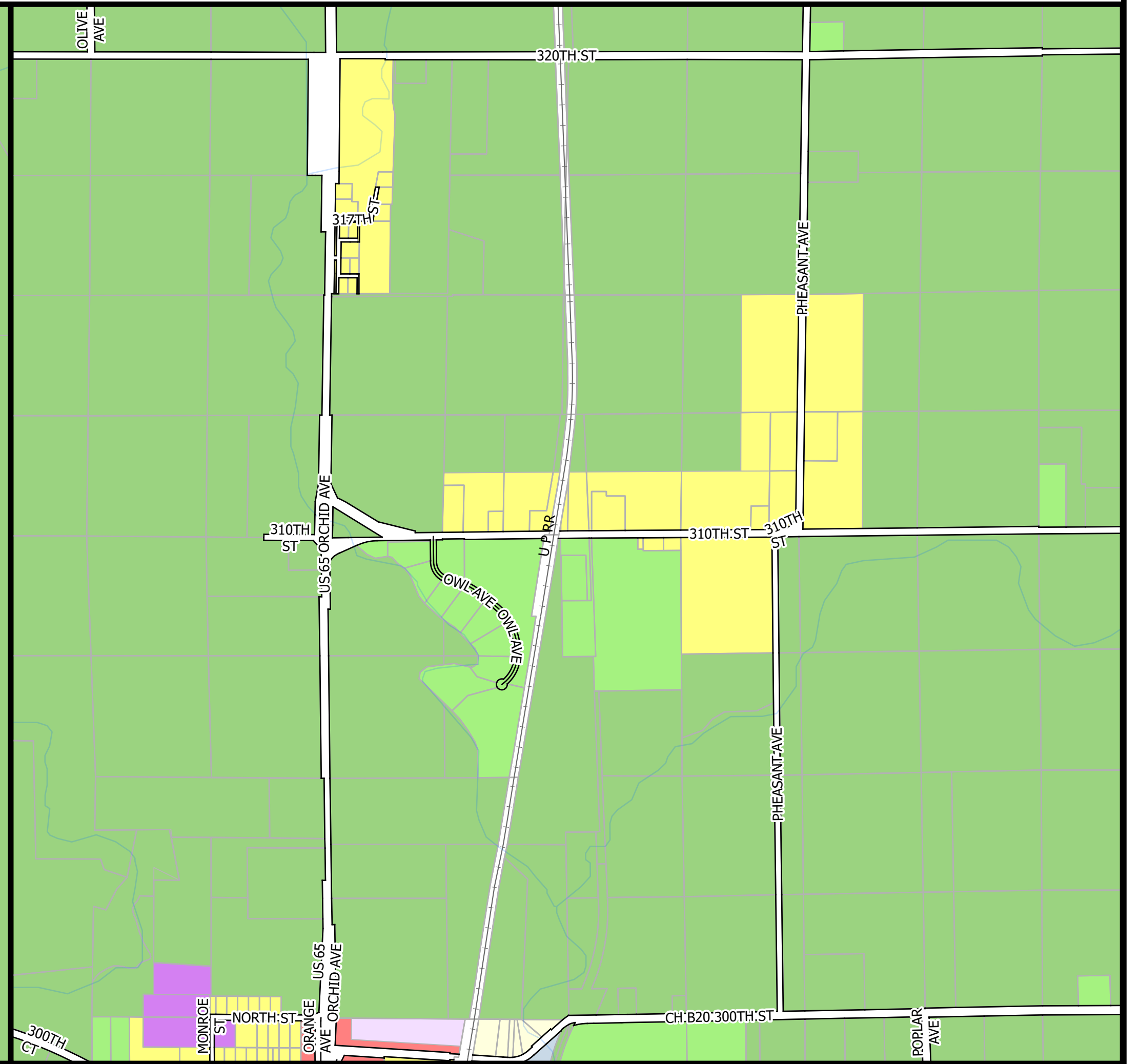
Coordinate System: NAD 1983 StatePlane Iowa North FIPS 1401

# Lime Creek Township Close-ups

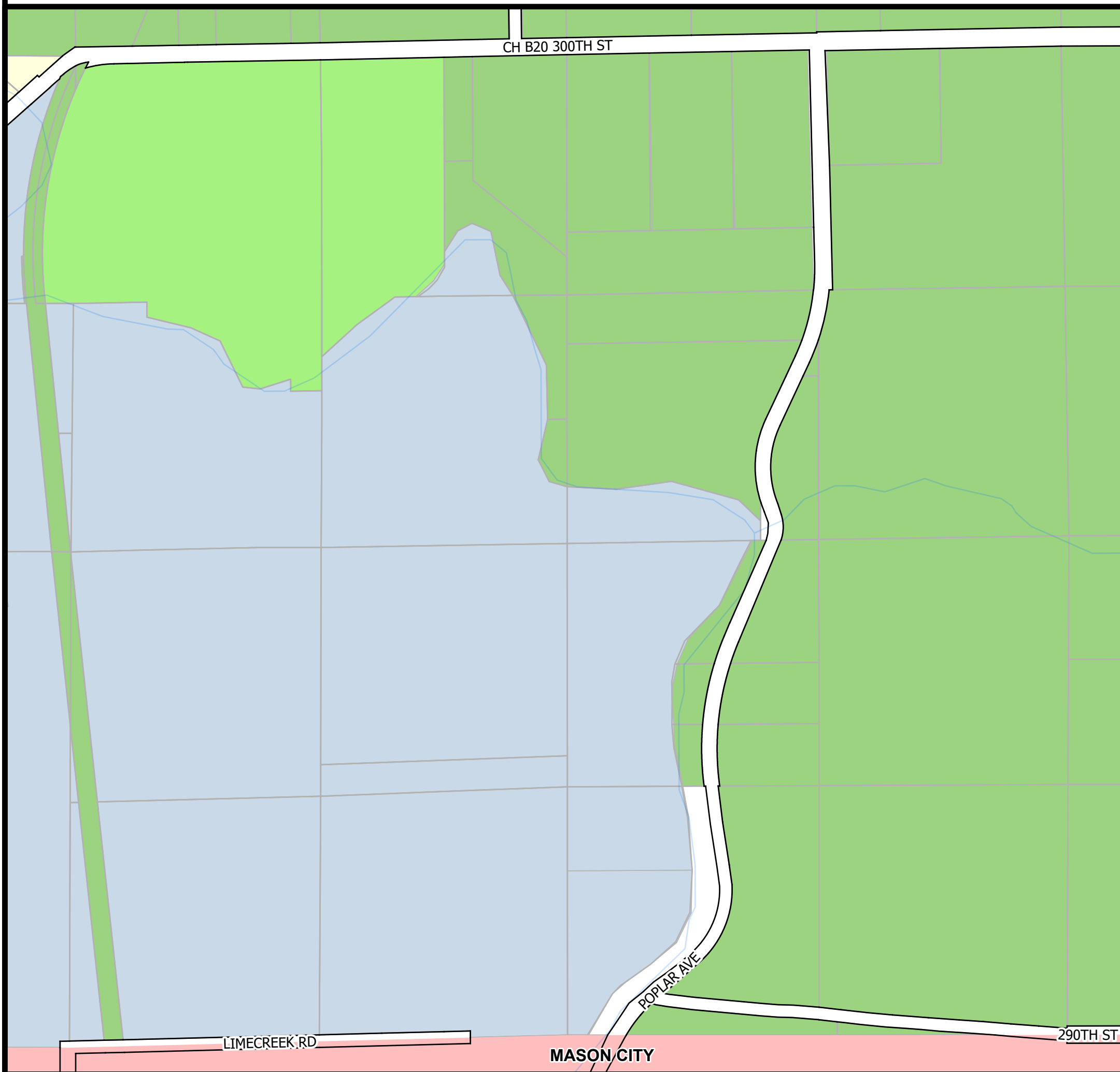
River Oaks




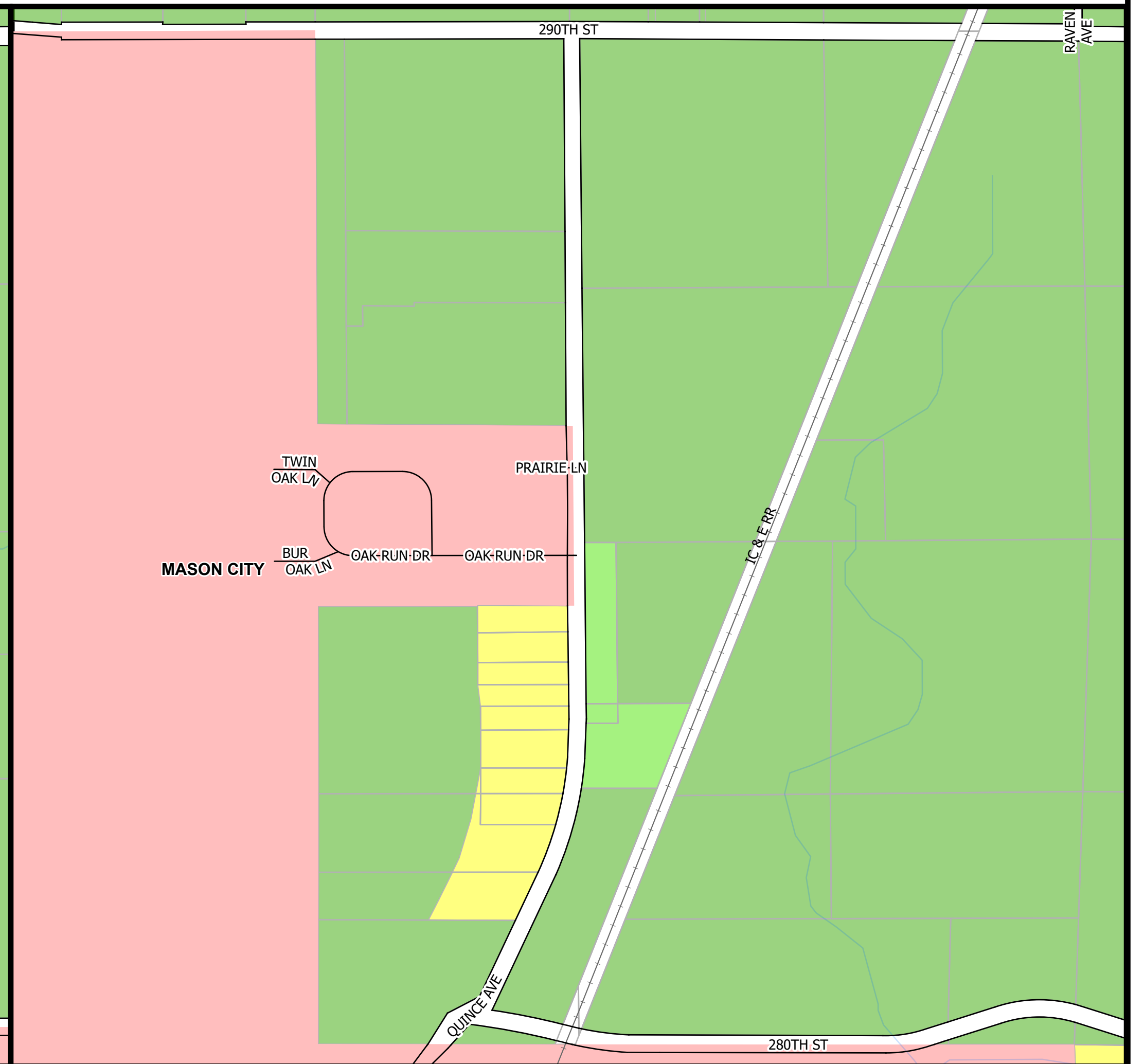
Freeman, Bruns, et al.



Lime Creek Nature Center



Eldridge-Shreckengost & Marsh Subs.



05/24/2022

### Legend

Extras

- Tax Parcels
- City Limits
- Roads
- Railroads
- Clear Lake
- Rivers

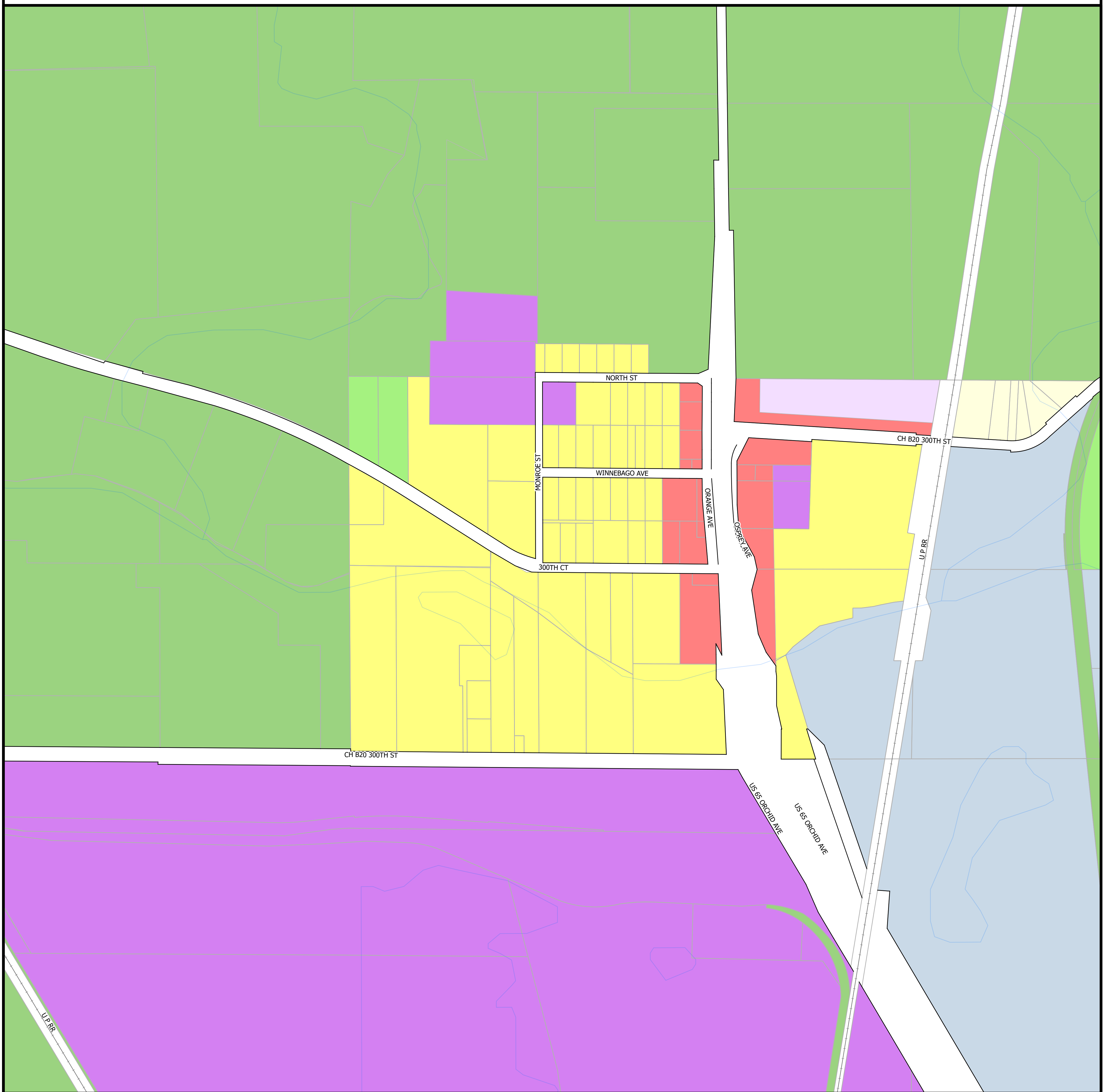
Zoning Codes

- |         |     |
|---------|-----|
| A-1     | M-2 |
| A-2     | PAD |
| C-1     | R-1 |
| C-2     | R-2 |
| Conserv | R-3 |
| M-1     | R-4 |

Coordinate System: NAD 1983 StatePlane Iowa North FIPS 1401

# Lime Creek Township Close-ups

## Winnebago Heights





### Legend

#### Extras

- Tax Parcels
- City Limits
- Roads
- Railroads
- Clear Lake
- Rivers

#### Zoning Codes


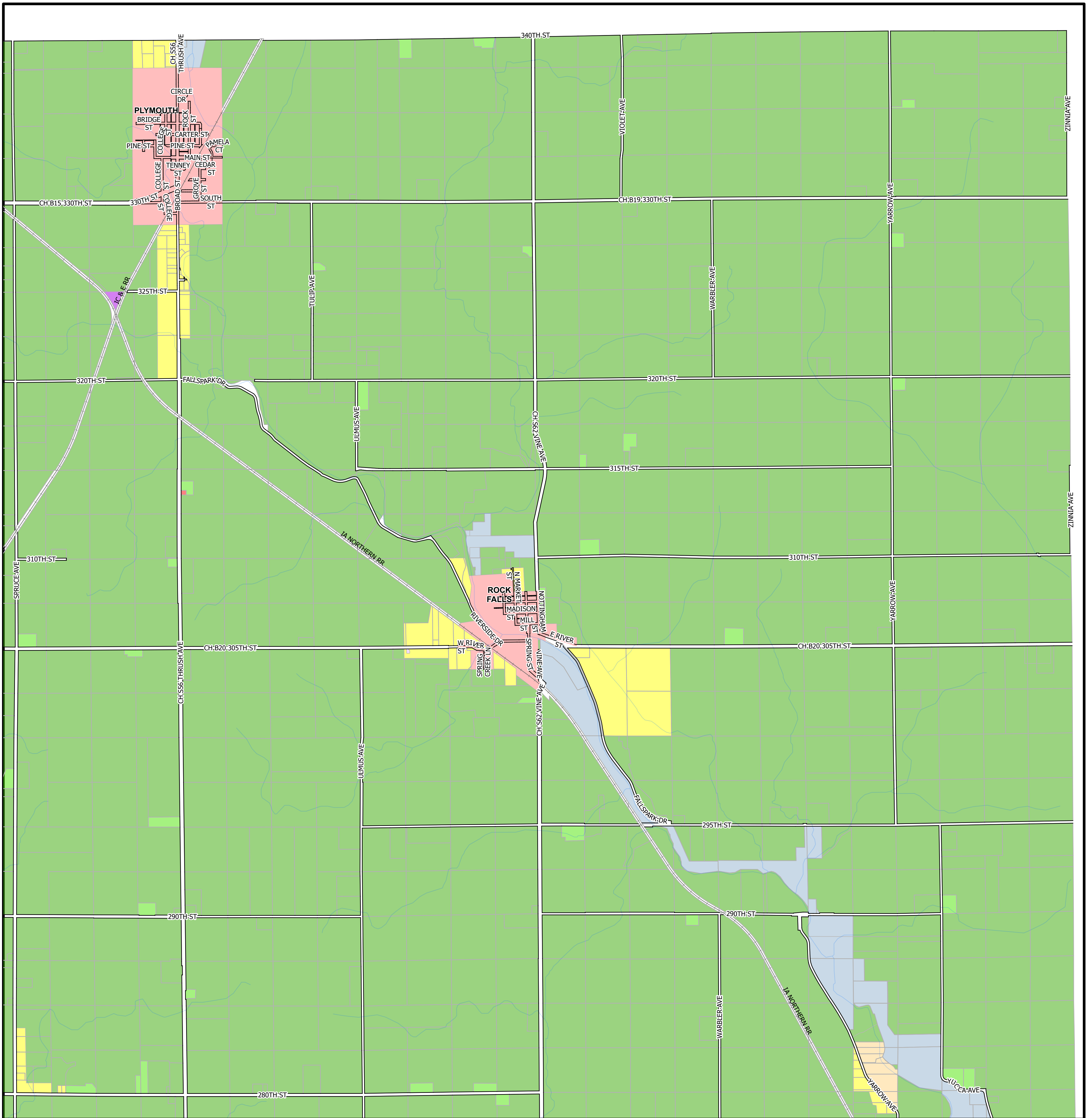
- |        |     |
|--------|-----|
| A-1    | M-2 |
| A-2    | PAD |
| C-1    | R-1 |
| C-2    | R-2 |
| Consrv | R-3 |
| M-1    | R-4 |



05/24/2022

Coordinate System: NAD 1983 StatePlane Iowa North FIPS 1401

# Falls Township



05/24/2022

## Legend

### Extras

- Tax Parcels
- City Limits
- Roads
- Railroads
- Clear Lake
- Rivers

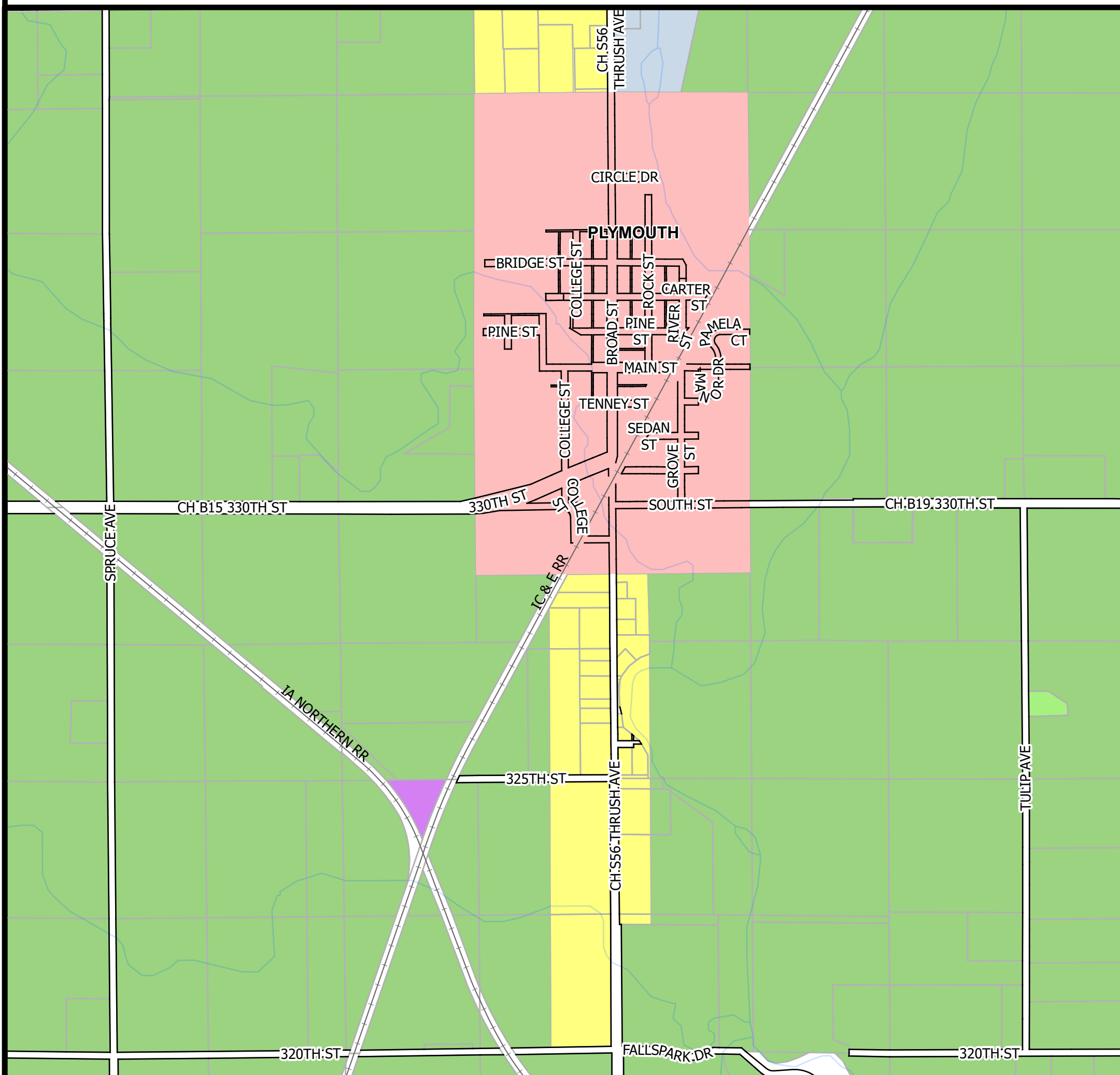
### Zoning Codes

- |         |     |
|---------|-----|
| A-1     | M-2 |
| A-2     | PAD |
| C-1     | R-1 |
| C-2     | R-2 |
| Conserv | R-3 |
| M-1     | R-4 |

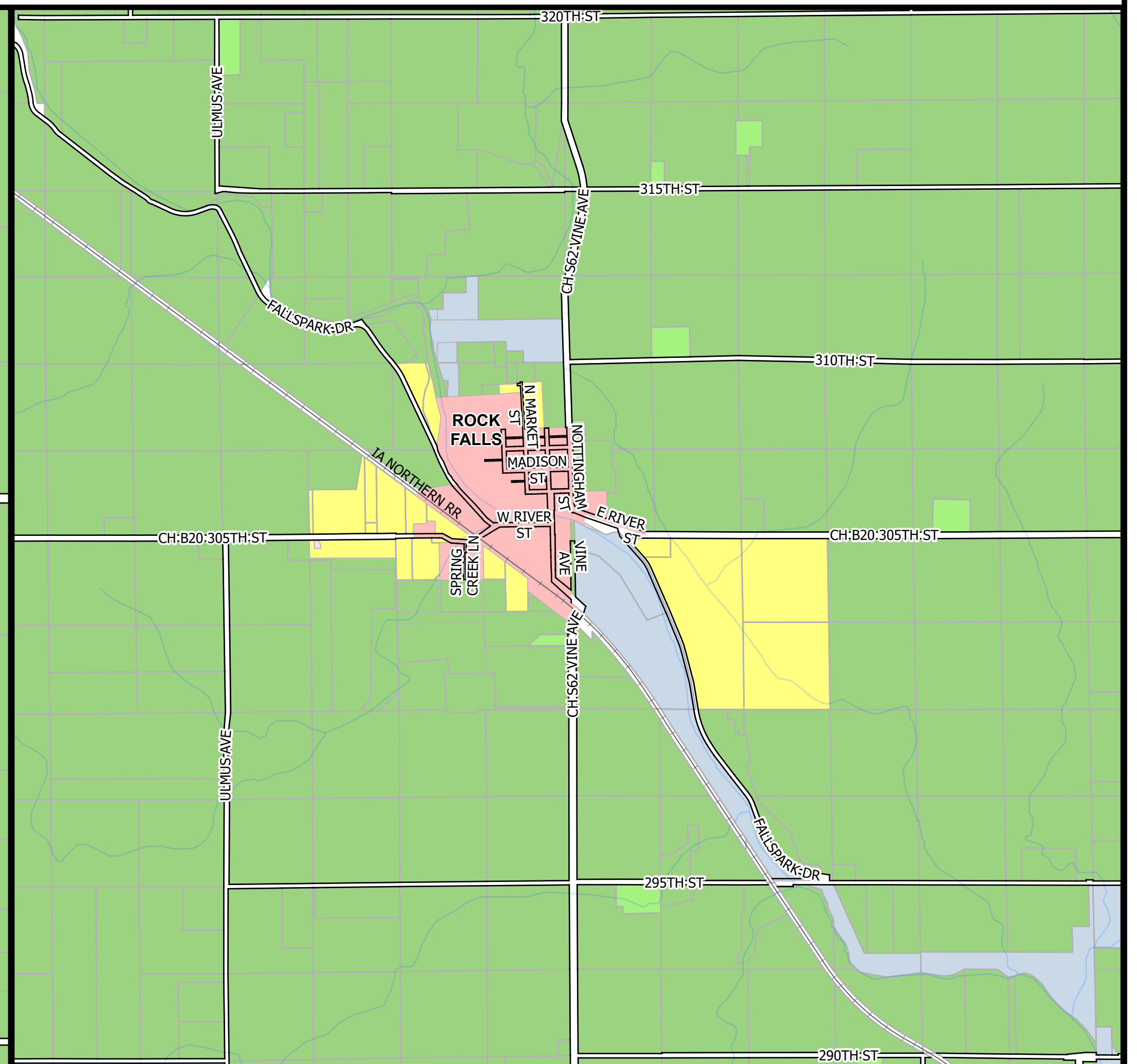
Coordinate System: NAD 1983 StatePlane Iowa North FIPS 1401

# Falls Township Close-ups

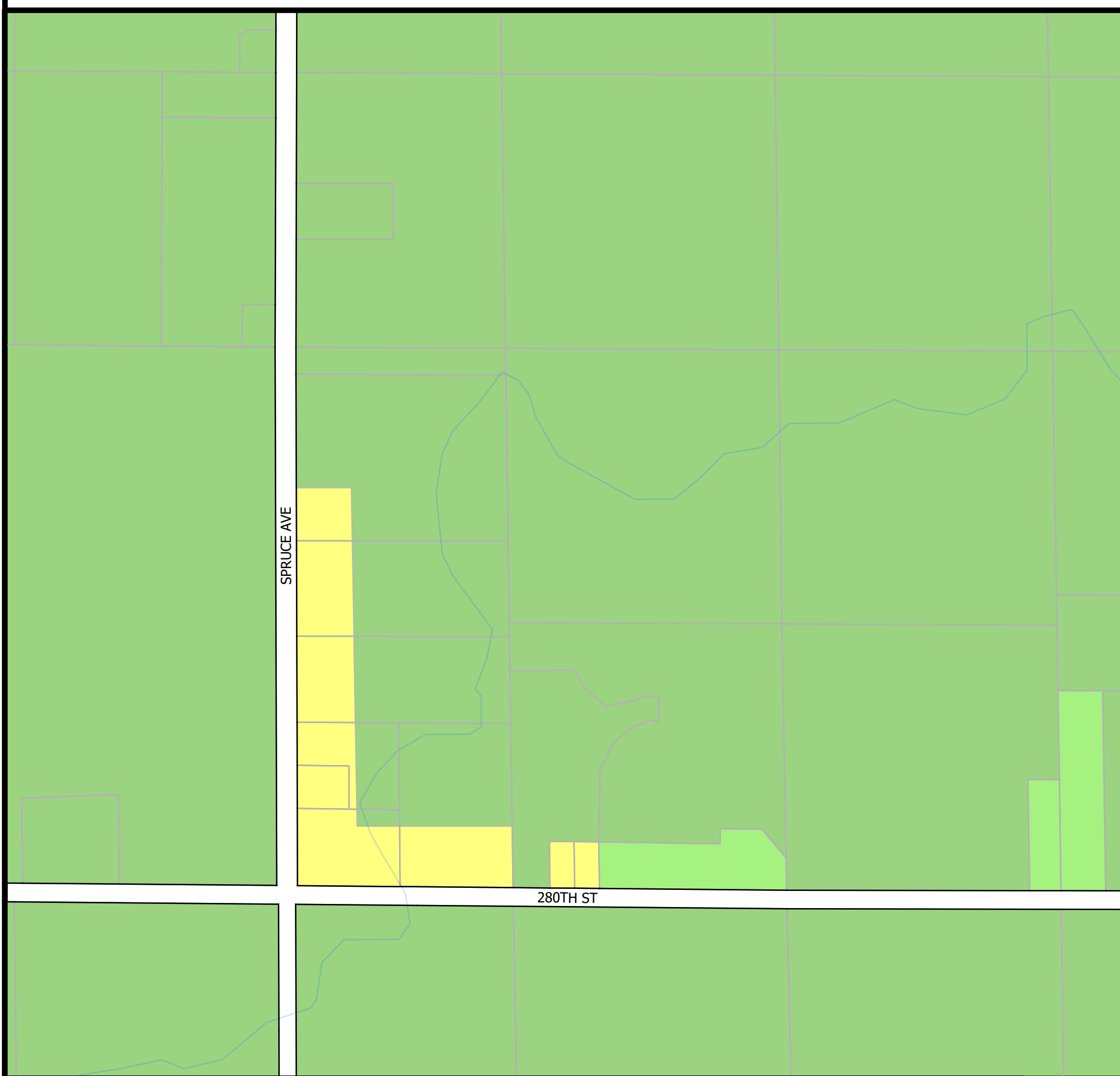
Plymouth




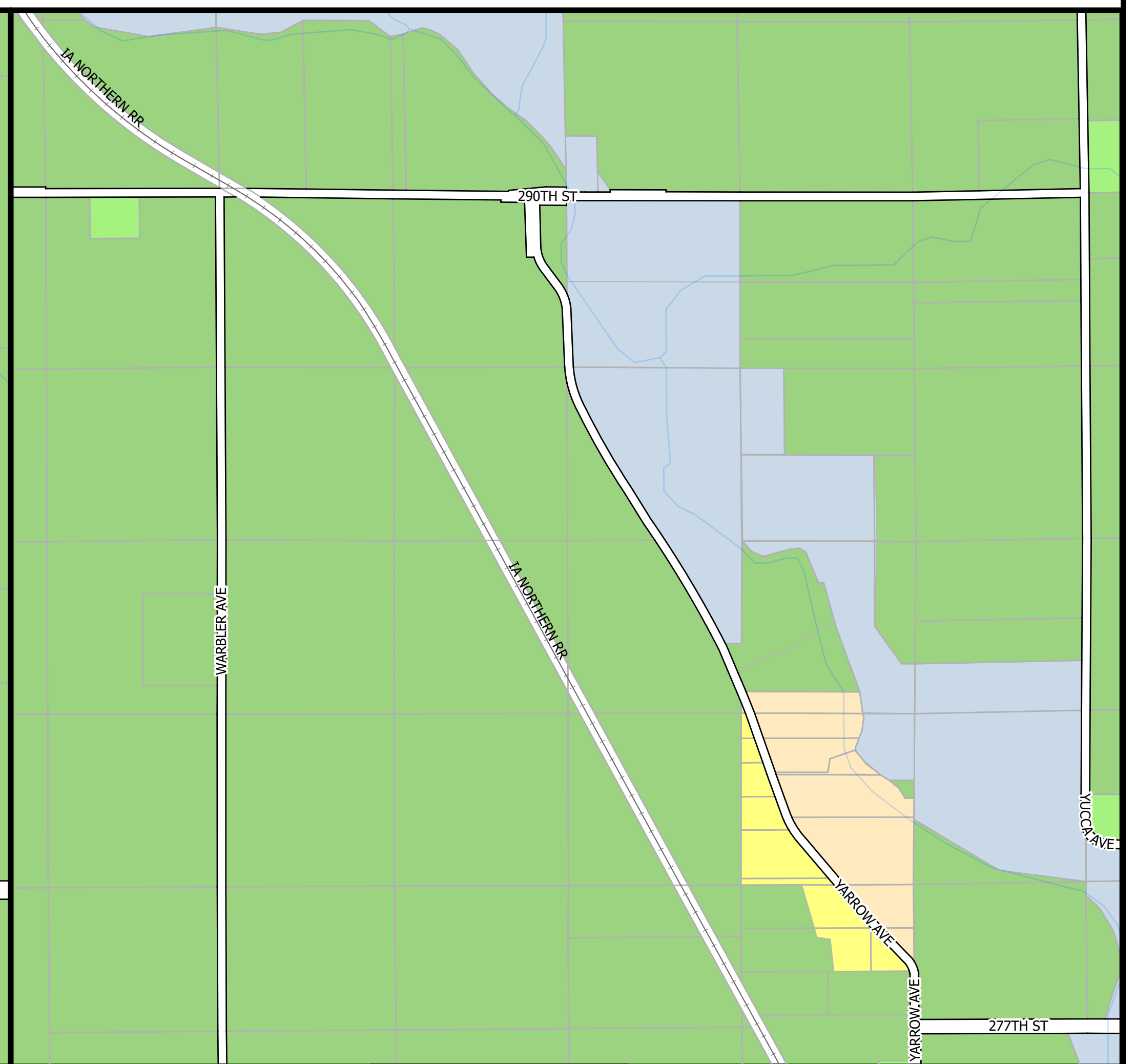
Rock Falls



Midness, Raymond Add. & Lathrups Sub.



Myers Subdivision et al.



05/24/2022

## Legend

### Extras

- Tax Parcels
- City Limits
- Roads
- Railroads
- Clear Lake
- Rivers


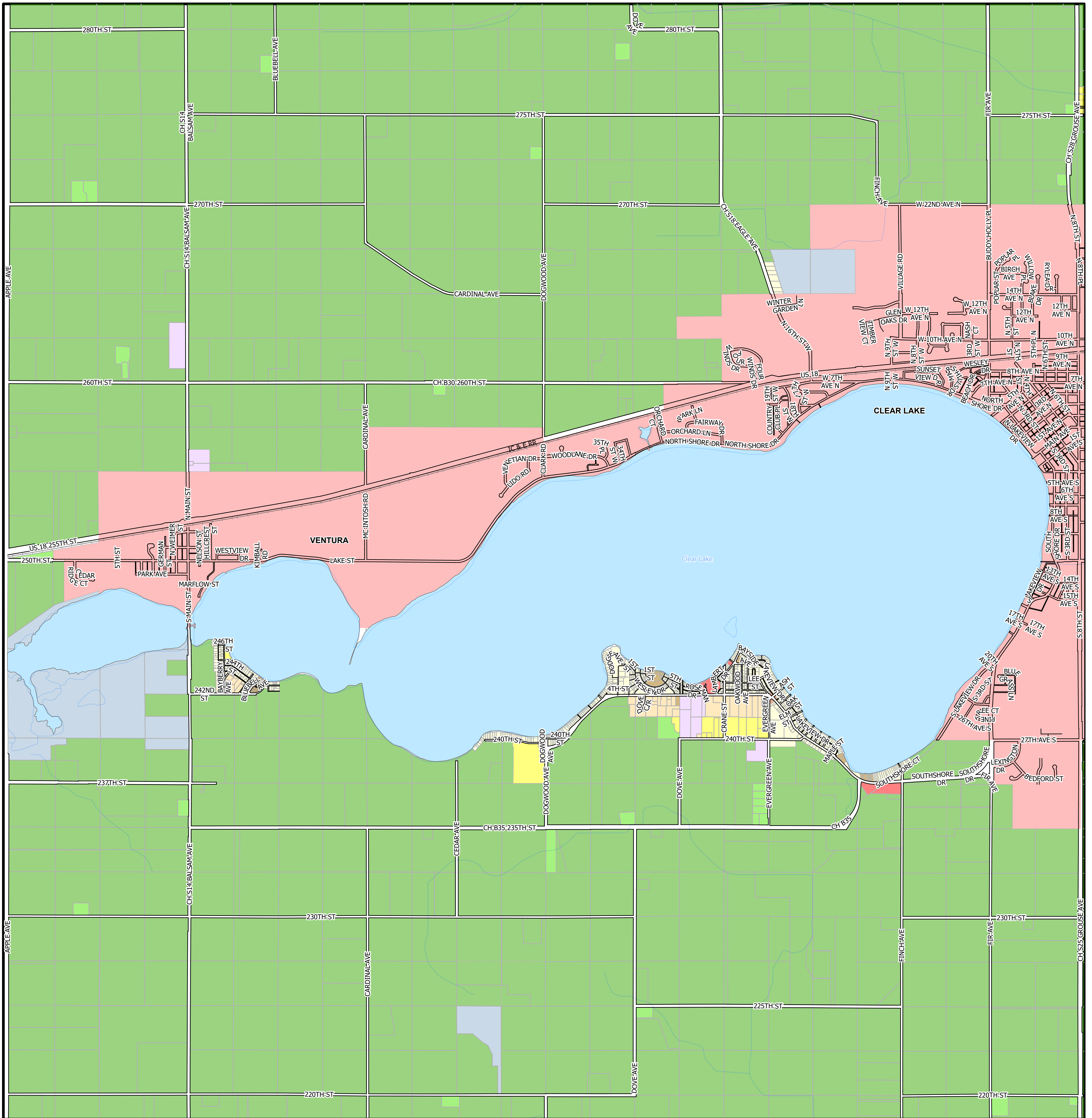
### Zoning Codes

- |         |     |
|---------|-----|
| A-1     | M-2 |
| A-2     | PAD |
| C-1     | R-1 |
| C-2     | R-2 |
| Conserv | R-3 |
| M-1     | R-4 |

Coordinate System: NAD 1983 StatePlane Iowa North FIPS 1401



# Clear Lake Township



05/24/2022

## Legend

### Extras

- Tax Parcels
- City Limits
- Roads
- Railroads
- Clear Lake
- Rivers

### Zoning Codes

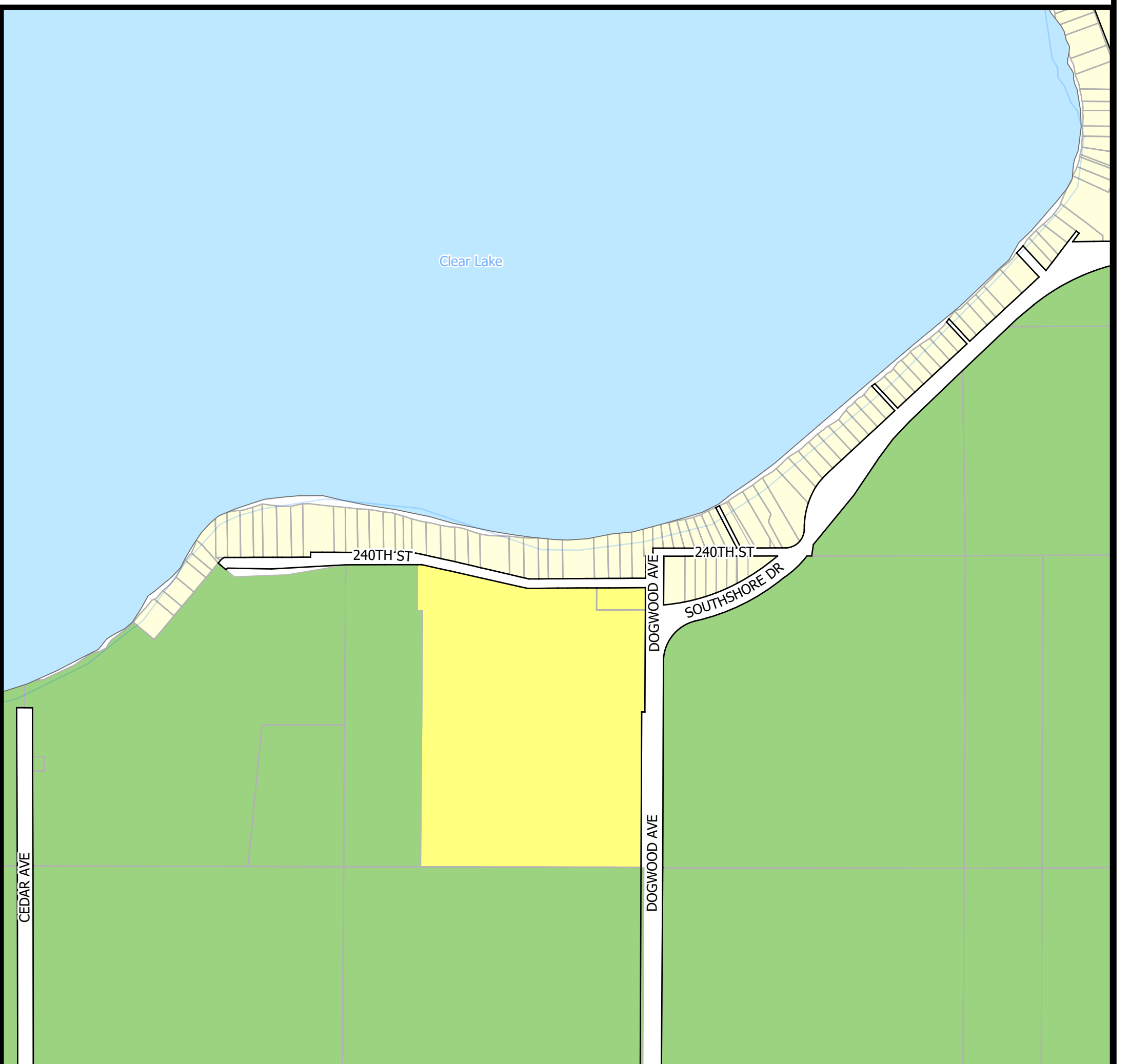
- |         |     |
|---------|-----|
| A-1     | M-2 |
| A-2     | PAD |
| C-1     | R-1 |
| C-2     | R-2 |
| Conserv | R-3 |
| M-1     | R-4 |

Coordinate System: NAD 1983 StatePlane Iowa North FIPS 1401

# South Shore Close-ups


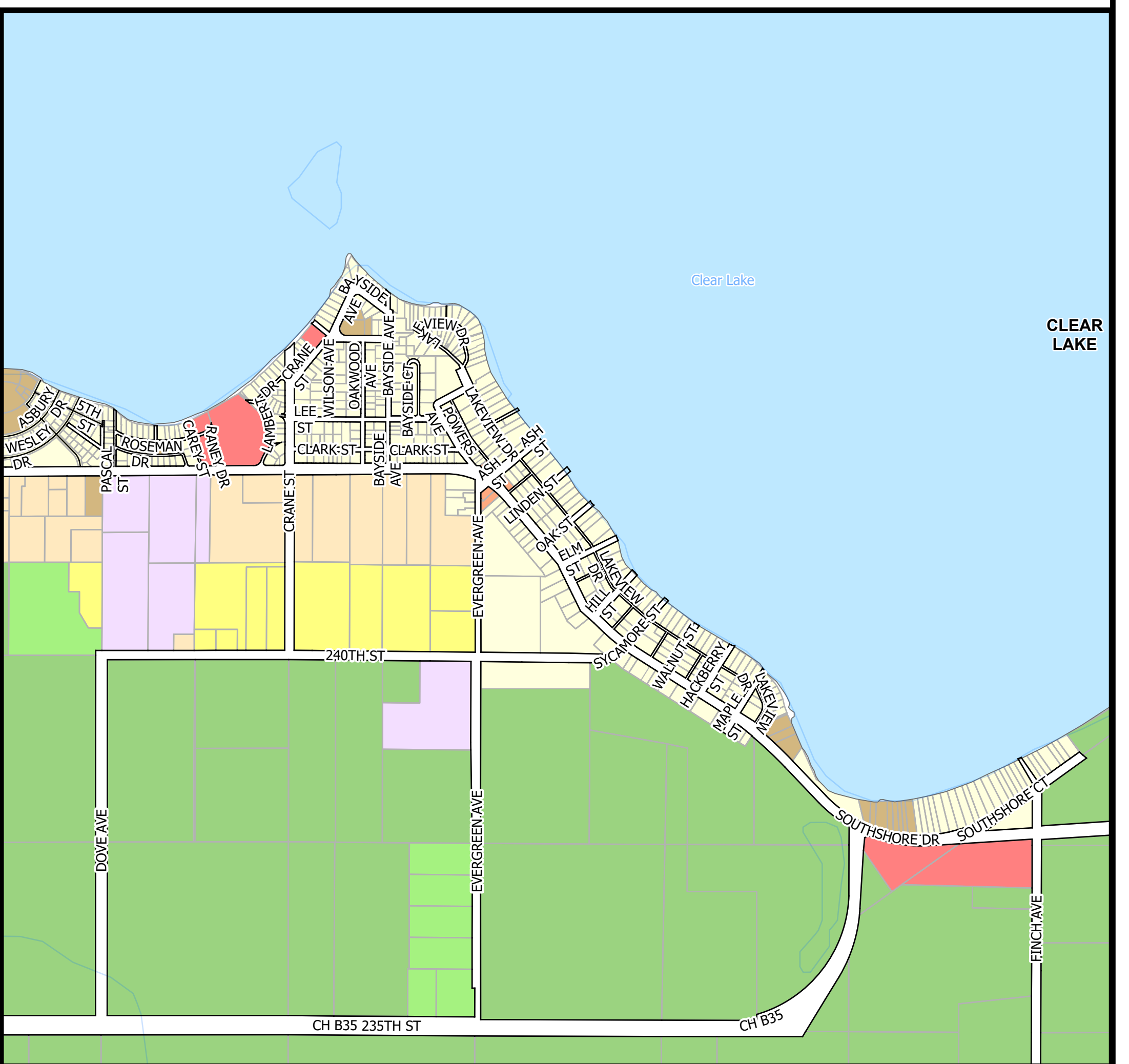
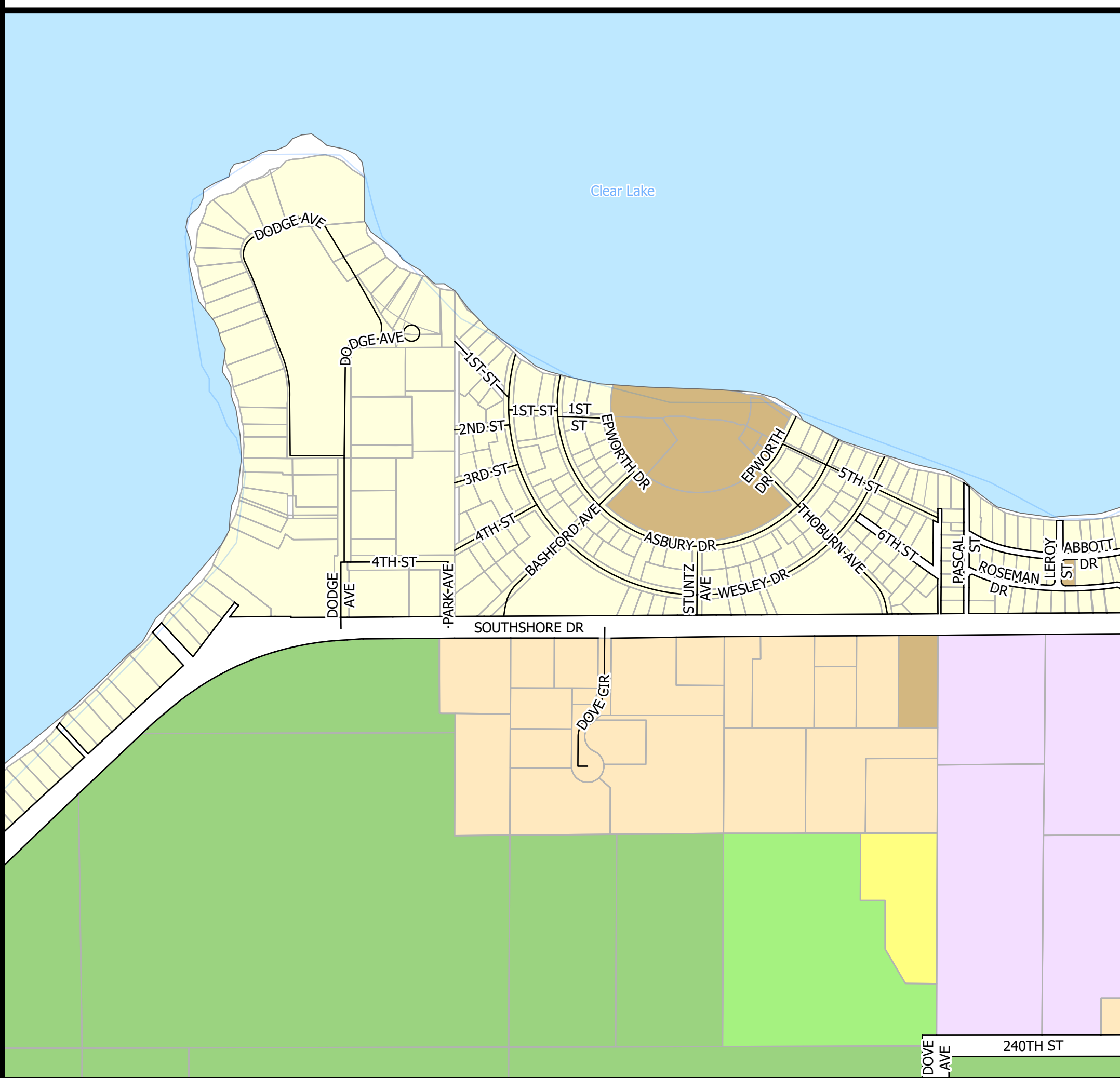
Ventura Heights

West S. Shore



Mid S. Shore

East S. Shore



05/24/2022

Legend

Extras


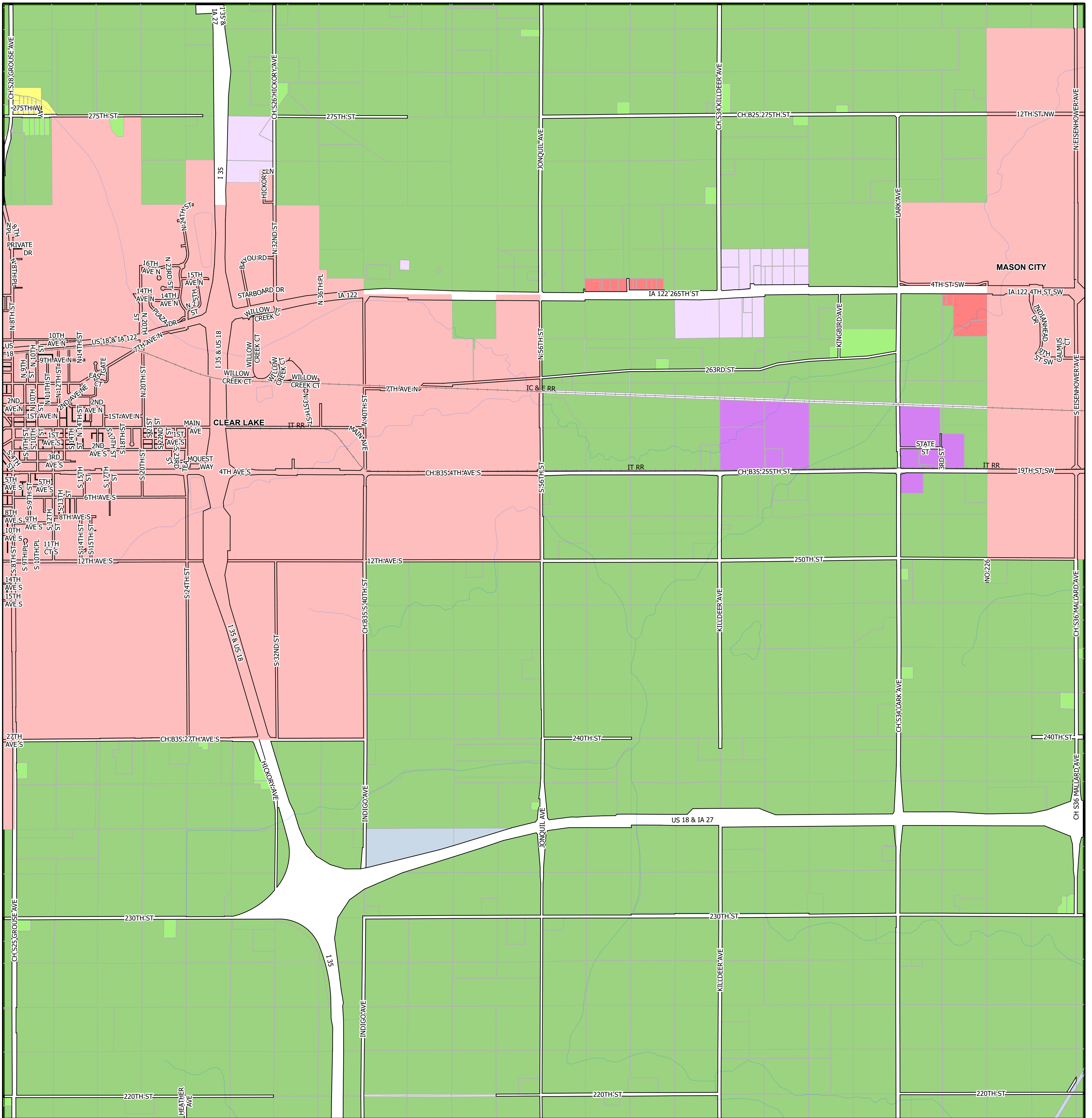
- Tax Parcels
- City Limits
- Roads
- Railroads
- Clear Lake
- Rivers

Zoning Codes

- A-1
- A-2
- C-1
- C-2
- Conserv
- M-1
- M-2
- PAD
- R-1
- R-2
- R-3
- R-4

Coordinate System: NAD 1983 StatePlane Iowa North FIPS 1401

# Lake Township



05/24/2022

## Legend

### Extras


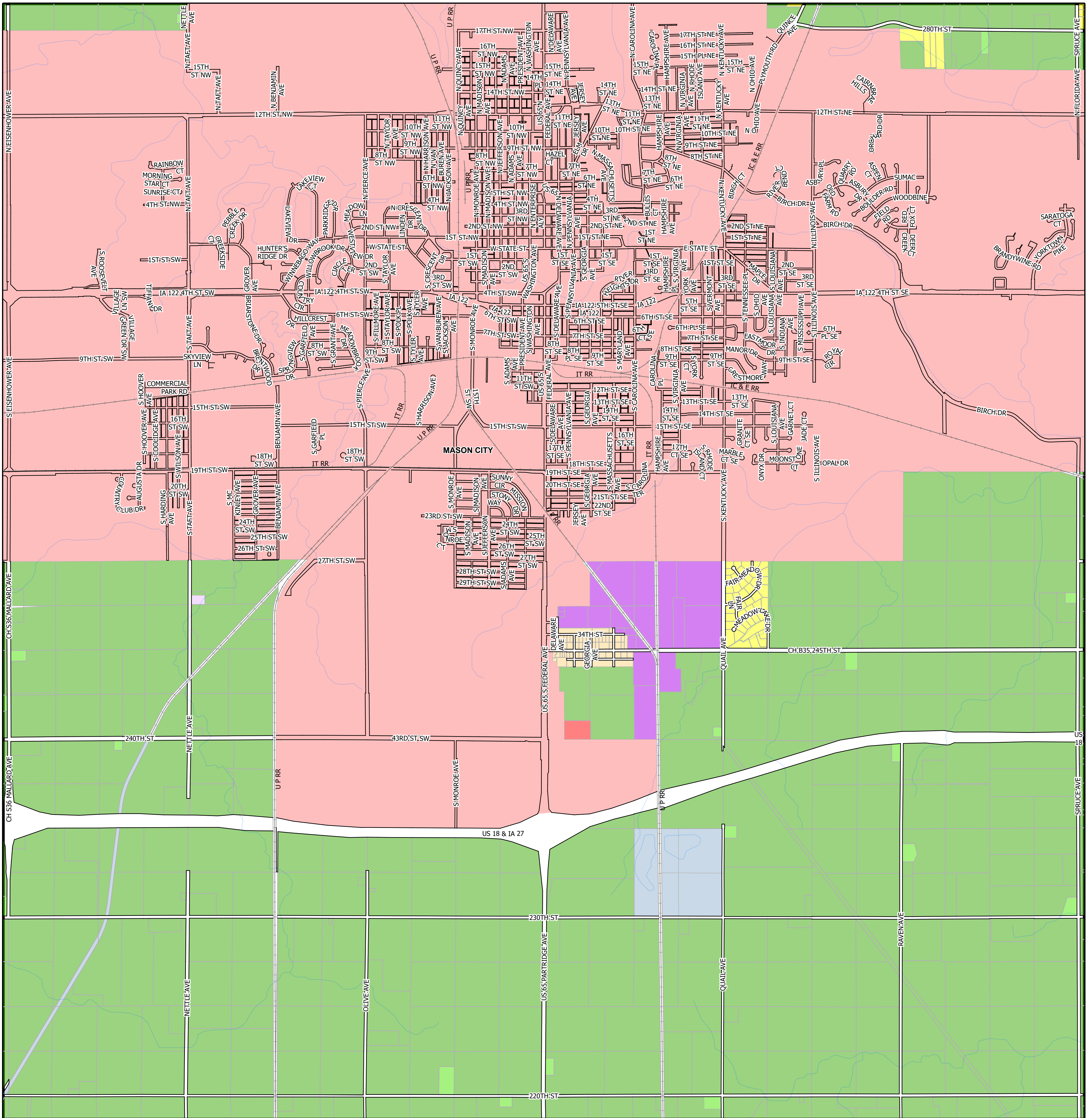
- Tax Parcels
- City Limits
- Roads
- Railroads
- Clear Lake
- Rivers

### Zoning Codes

- A-1
- A-2
- C-1
- C-2
- Conserv
- M-1
- M-2
- PAD
- R-1
- R-2
- R-3
- R-4

Coordinate System: NAD 1983 StatePlane Iowa North FIPS 1401

# Mason Township



05/24/2022

## Legend

### Extras


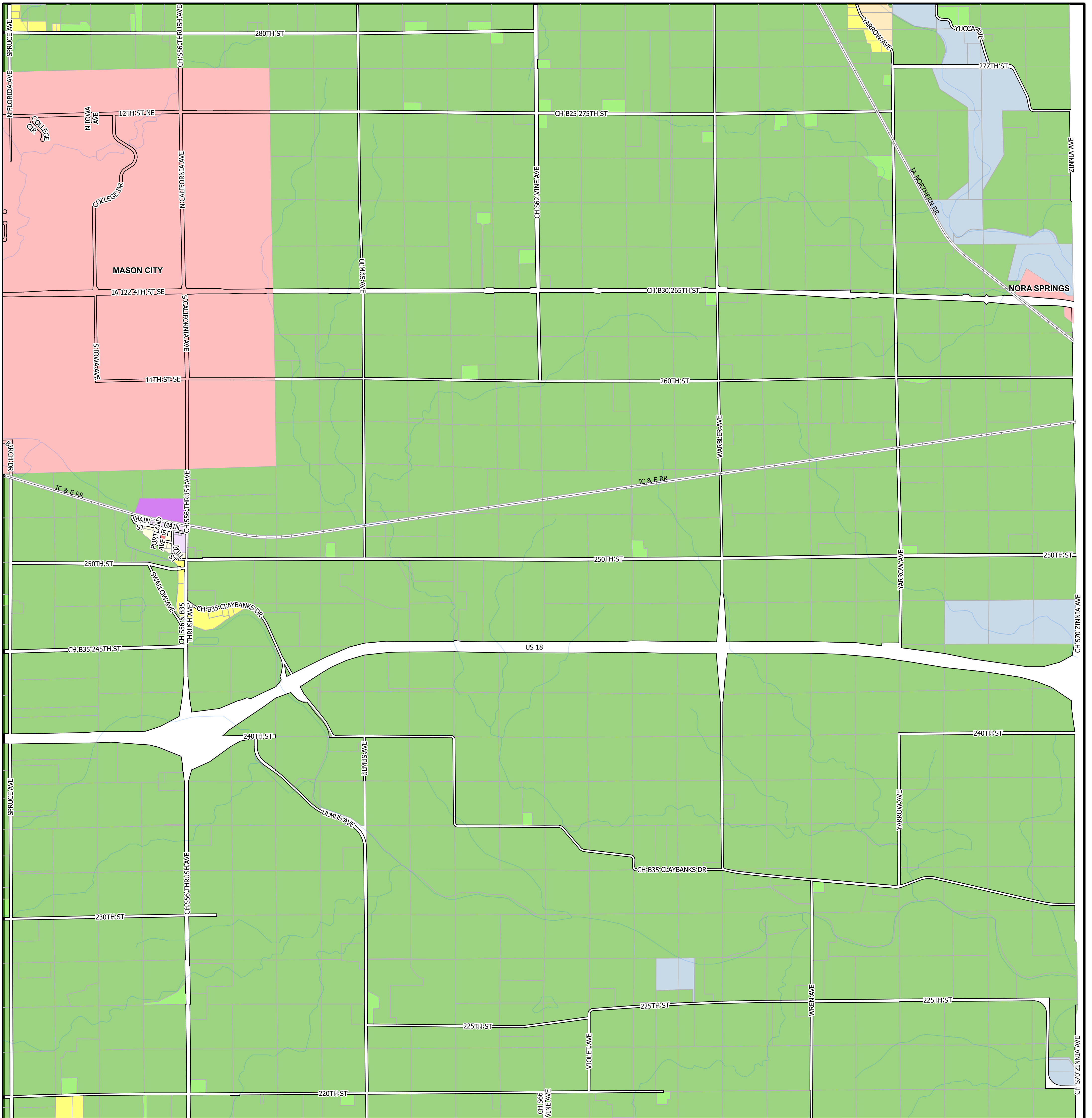
- Tax Parcels
- City Limits
- Roads
- Railroads
- Clear Lake
- Rivers

### Zoning Codes

- A-1
- A-2
- C-1
- C-2
- M-1
- M-2
- PAD
- R-1
- R-2
- R-3
- R-4
- Conserv

Coordinate System: NAD 1983 StatePlane Iowa North FIPS 1401

# Portland Township



05/24/2022

## Legend

### Extras


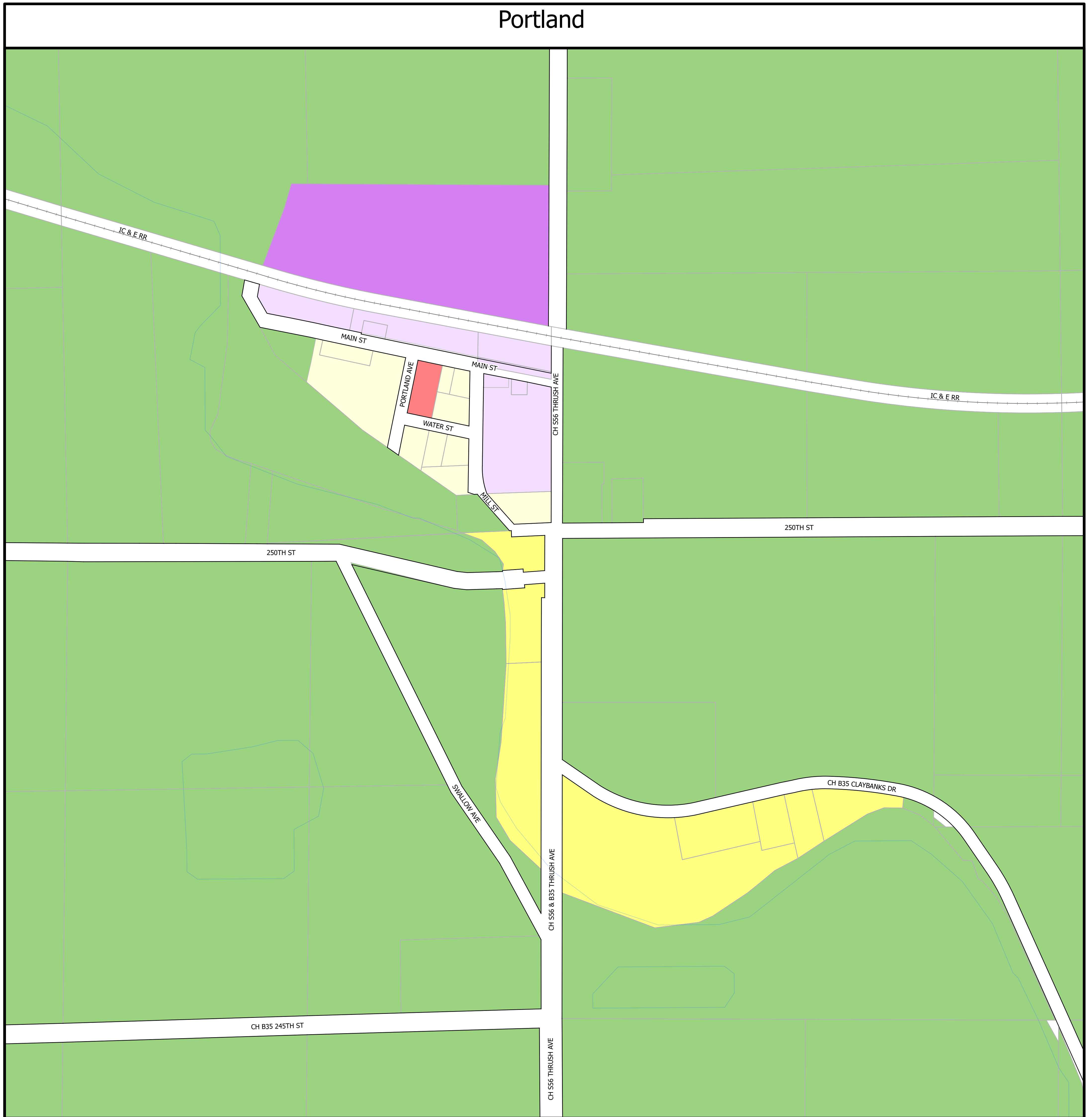
- Tax Parcels
- City Limits
- Roads
- Railroads
- Clear Lake
- Rivers

### Zoning Codes

- A-1
- A-2
- C-1
- C-2
- Conserv
- M-1
- M-2
- PAD
- R-1
- R-2
- R-3
- R-4

Coordinate System: NAD 1983 StatePlane Iowa North FIPS 1401

# Portland Township Close-ups



05/24/2022

## Legend

### Extras


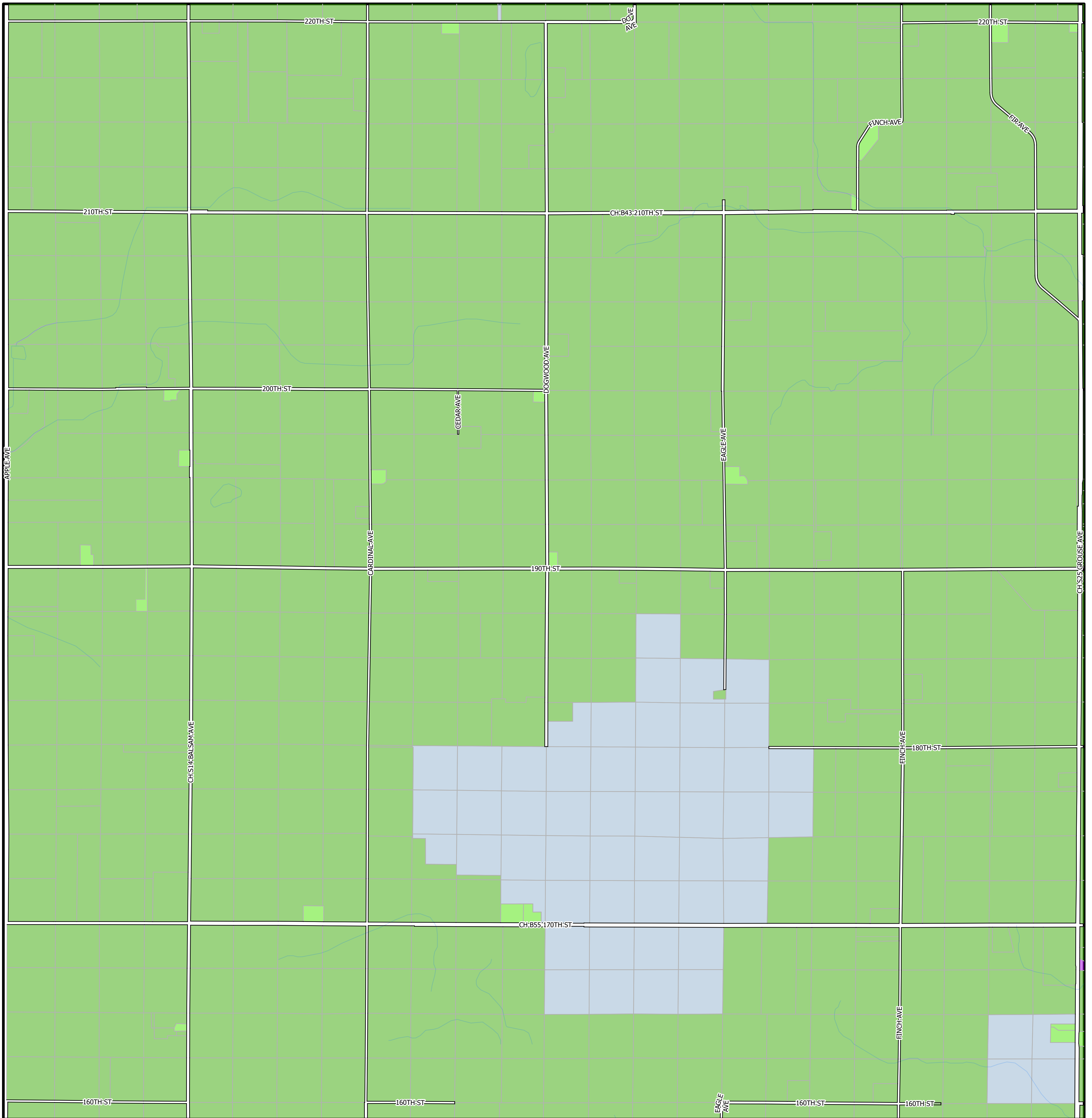
- Tax Parcels
- City Limits
- Roads
- Railroads
- Clear Lake
- Rivers

### Zoning Codes

- |         |     |
|---------|-----|
| A-1     | M-2 |
| A-2     | PAD |
| C-1     | R-1 |
| C-2     | R-2 |
| Conserv | R-3 |
| M-1     | R-4 |

Coordinate System: NAD 1983 StatePlane Iowa North FIPS 1401







# Union Township















05/24/2022

## Legend

### Extras



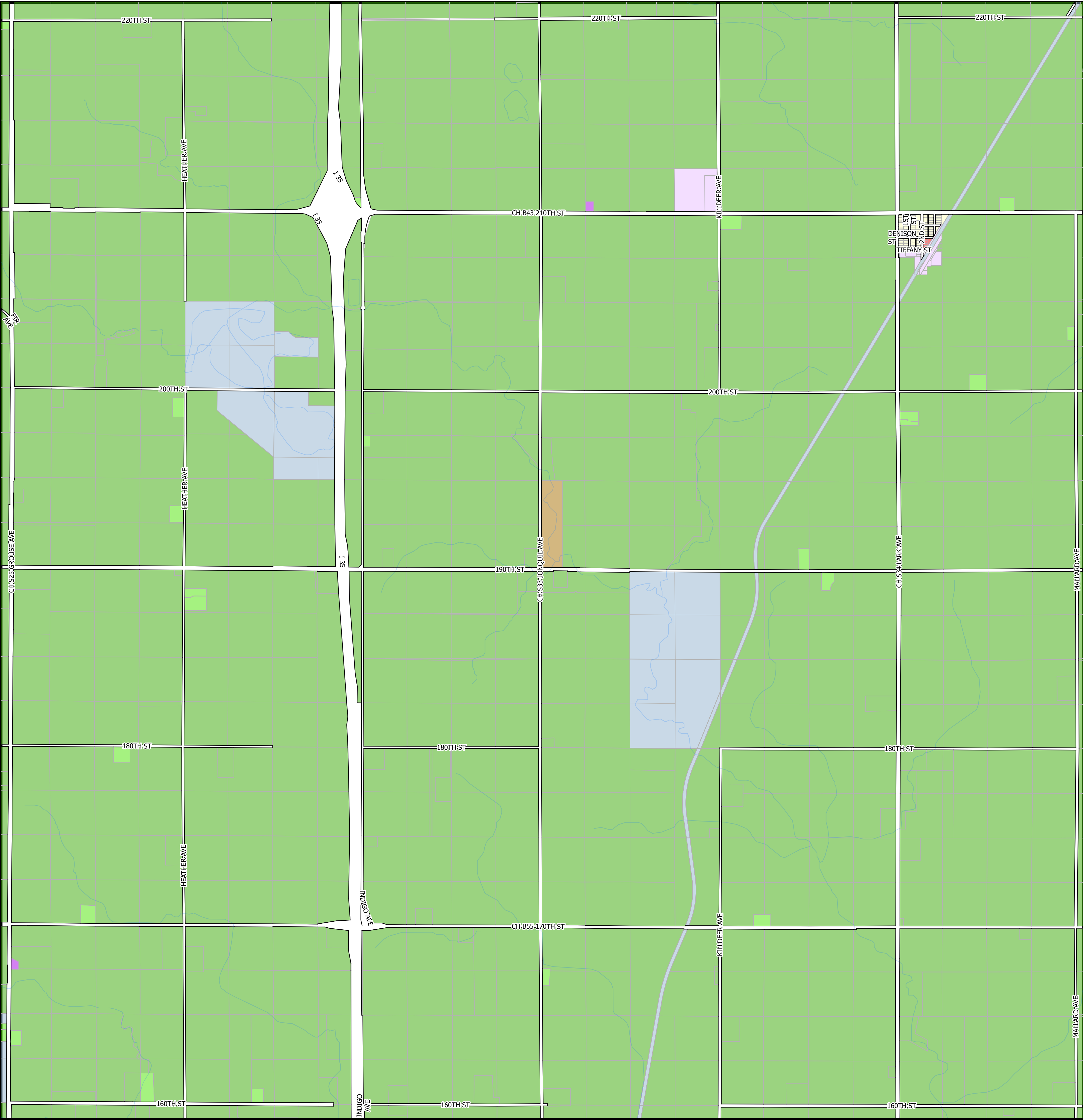
-  Tax Parcels
-  City Limits
-  Roads
-  Railroads
-  Clear Lake
-  Rivers

### Zoning Codes

- |   |   |
|---|---|
|  A-1   |  M-2 |
|  A-2   |  PAD |
|  C-1   |  R-1 |
|  C-2   |  R-2 |
|  Consv |  R-3 |
|  M-1   |  R-4 |

Coordinate System: NAD 1983 StatePlane Iowa North FIPS 1401

# Mount Vernon Township



05/24/2022


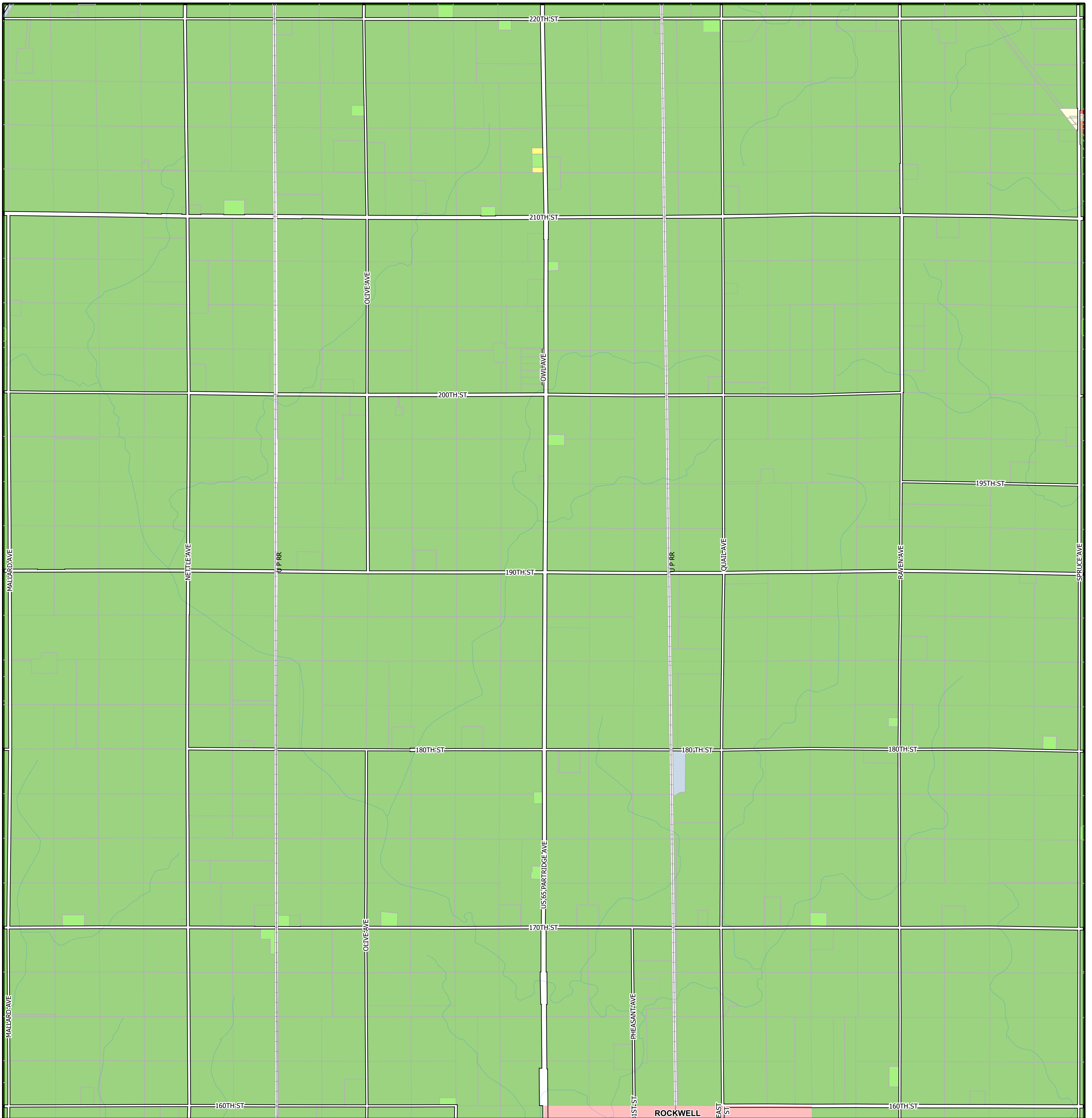
### Legend

- | Extras      |     | Zoning Codes |     |
|-------------|-----|--------------|-----|
| Tax Parcels | M-2 | A-1          | PAD |
| City Limits | C-1 | A-2          | R-1 |
| Roads       | C-2 | Conserv      | R-2 |
| Railroads   | M-1 | R-3          | R-4 |
| Clear Lake  |     |              |     |
| Rivers      |     |              |     |

Coordinate System: NAD 1983 StatePlane Iowa North FIPS 1401







# Bath Township















05/24/2022

## Legend

### Extras



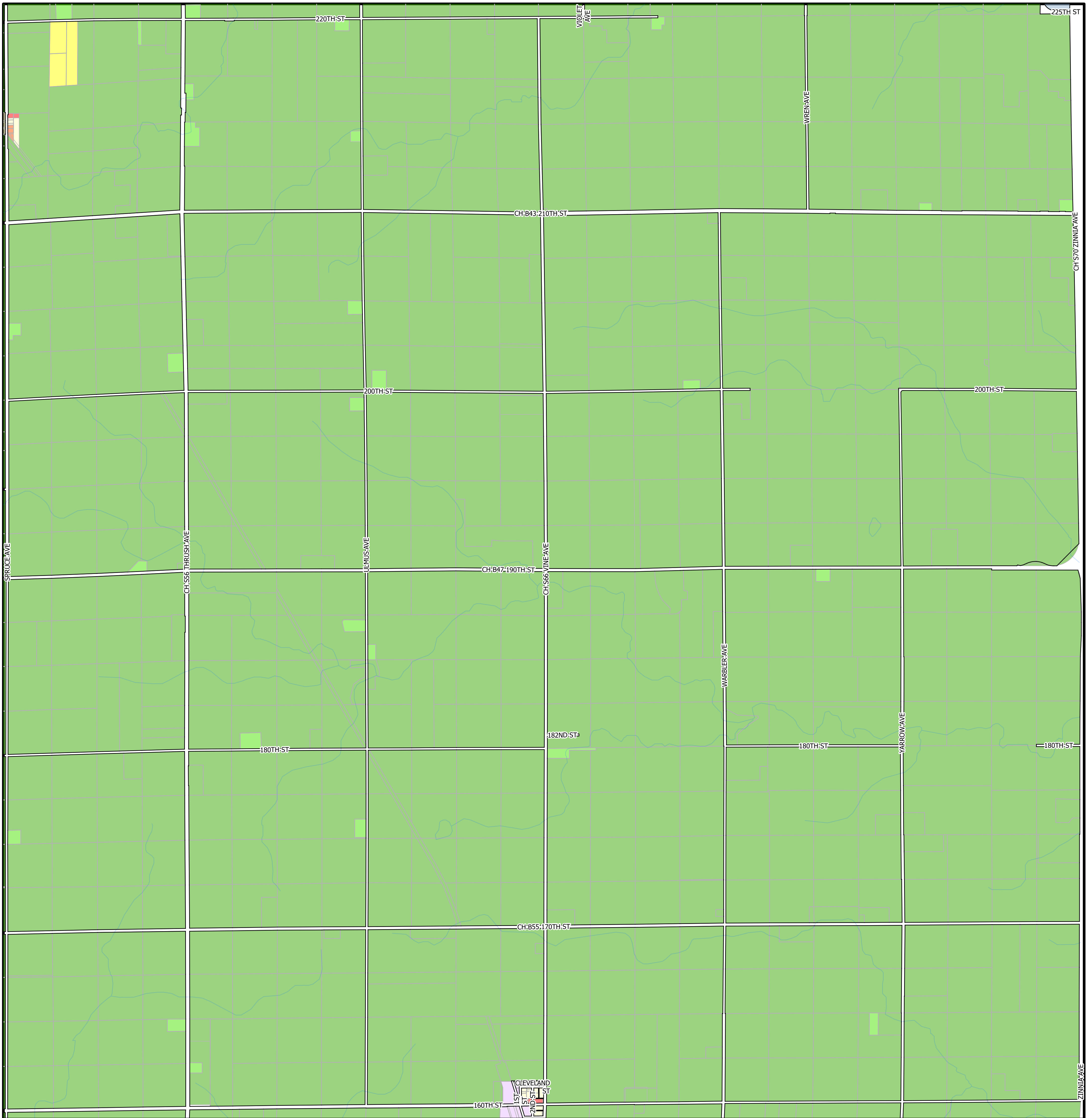
-  Tax Parcels
-  City Limits
-  Roads
-  Railroads
-  Clear Lake
-  Rivers

### Zoning Codes

- |   |   |
|---|---|
|  A-1     |  M-2 |
|  A-2     |  PAD |
|  C-1     |  R-1 |
|  C-2     |  R-2 |
|  Conserv |  R-3 |
|  M-1     |  R-4 |

Coordinate System: NAD 1983 StatePlane Iowa North FIPS 1401

# Owen Township



05/24/2022

## Legend

### Extras

- Tax Parcels
- City Limits
- Roads
- Railroads
- Clear Lake
- Rivers

### Zoning Codes

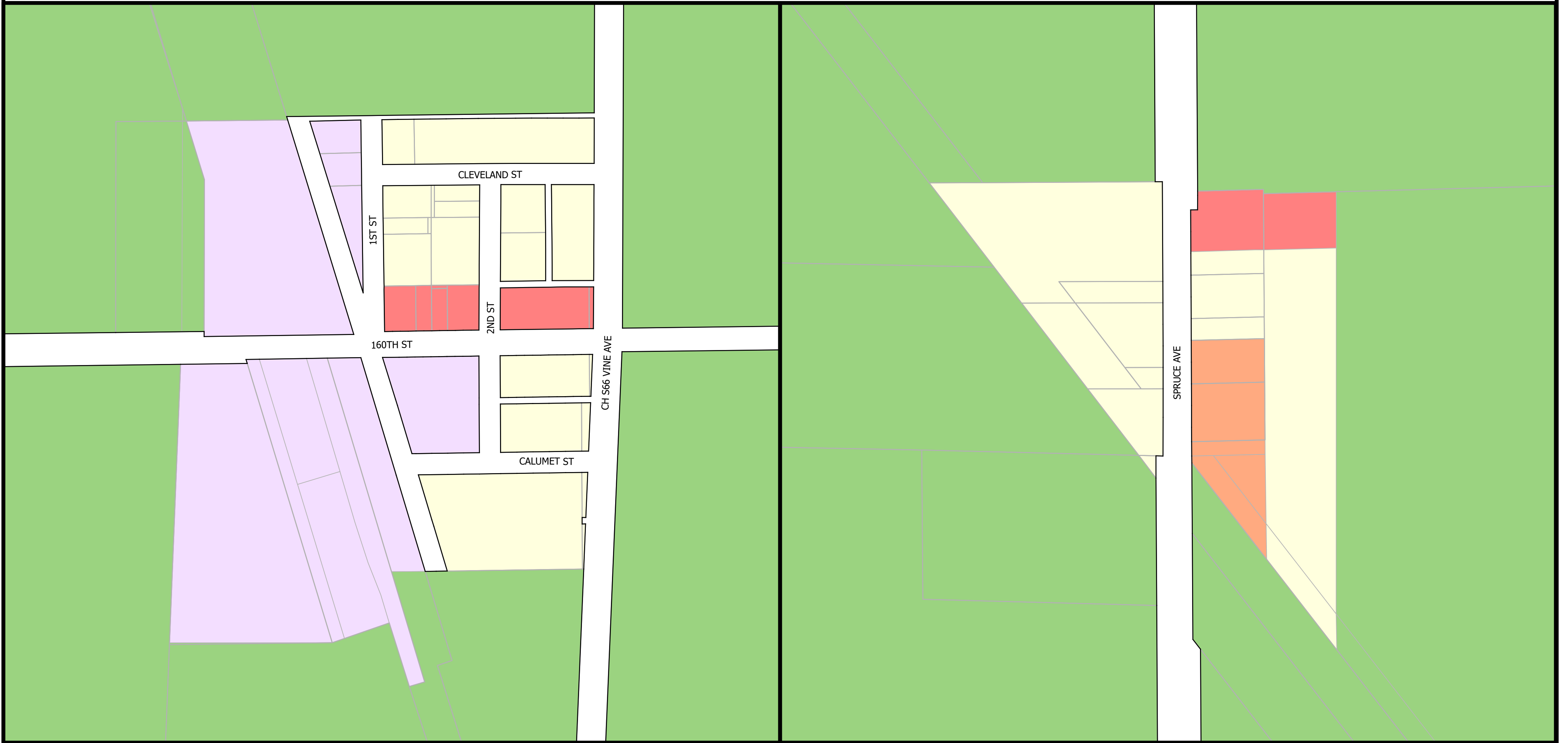
- |         |     |
|---------|-----|
| A-1     | M-2 |
| A-2     | PAD |
| C-1     | R-1 |
| C-2     | R-2 |
| Conserv | R-3 |
| M-1     | R-4 |

Coordinate System: NAD 1983 StatePlane Iowa North FIPS 1401


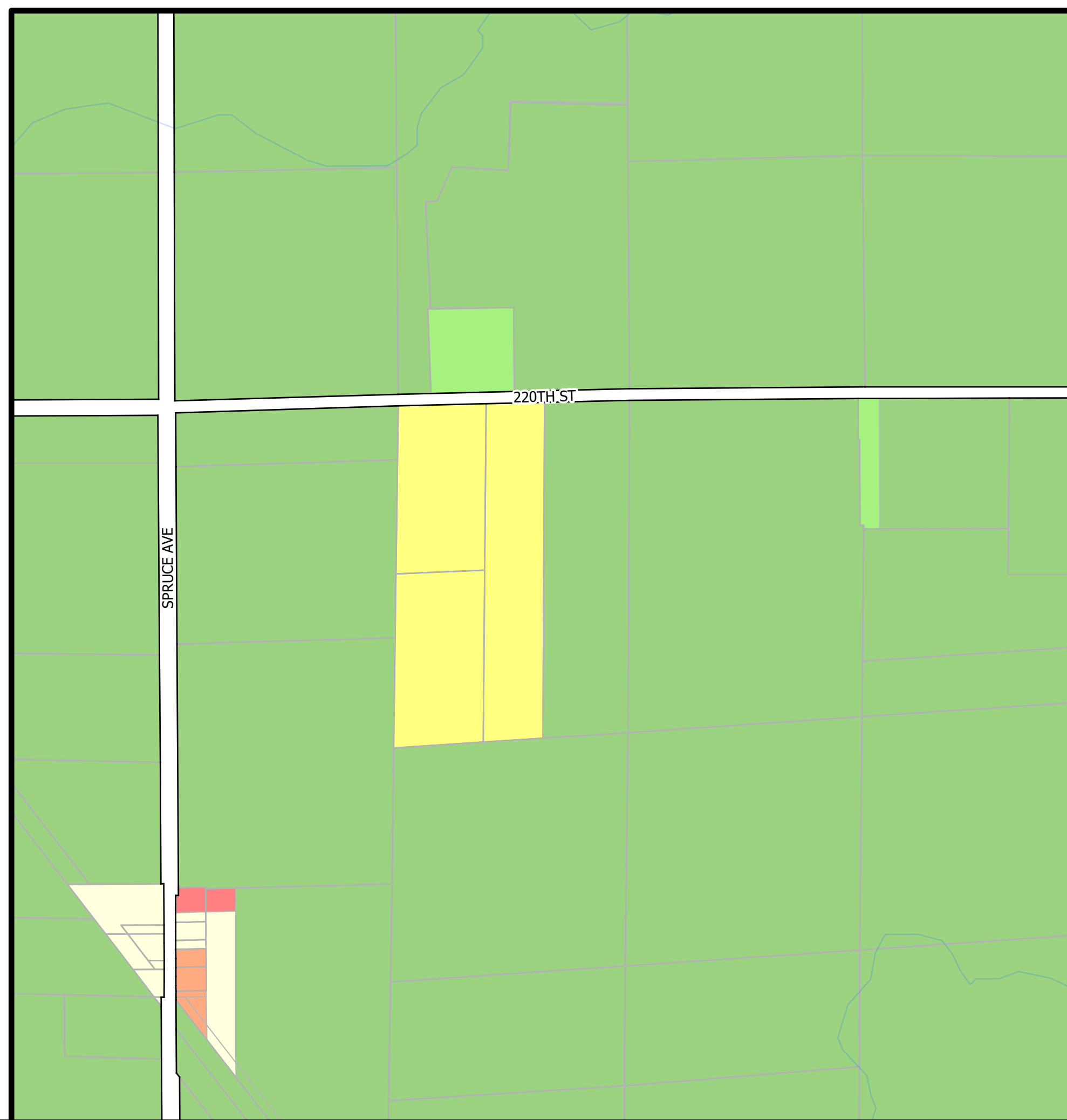
# Owen Township Close-ups

Cartersville

Hanford



Outer Hanford



05/24/2022

Legend

Extras


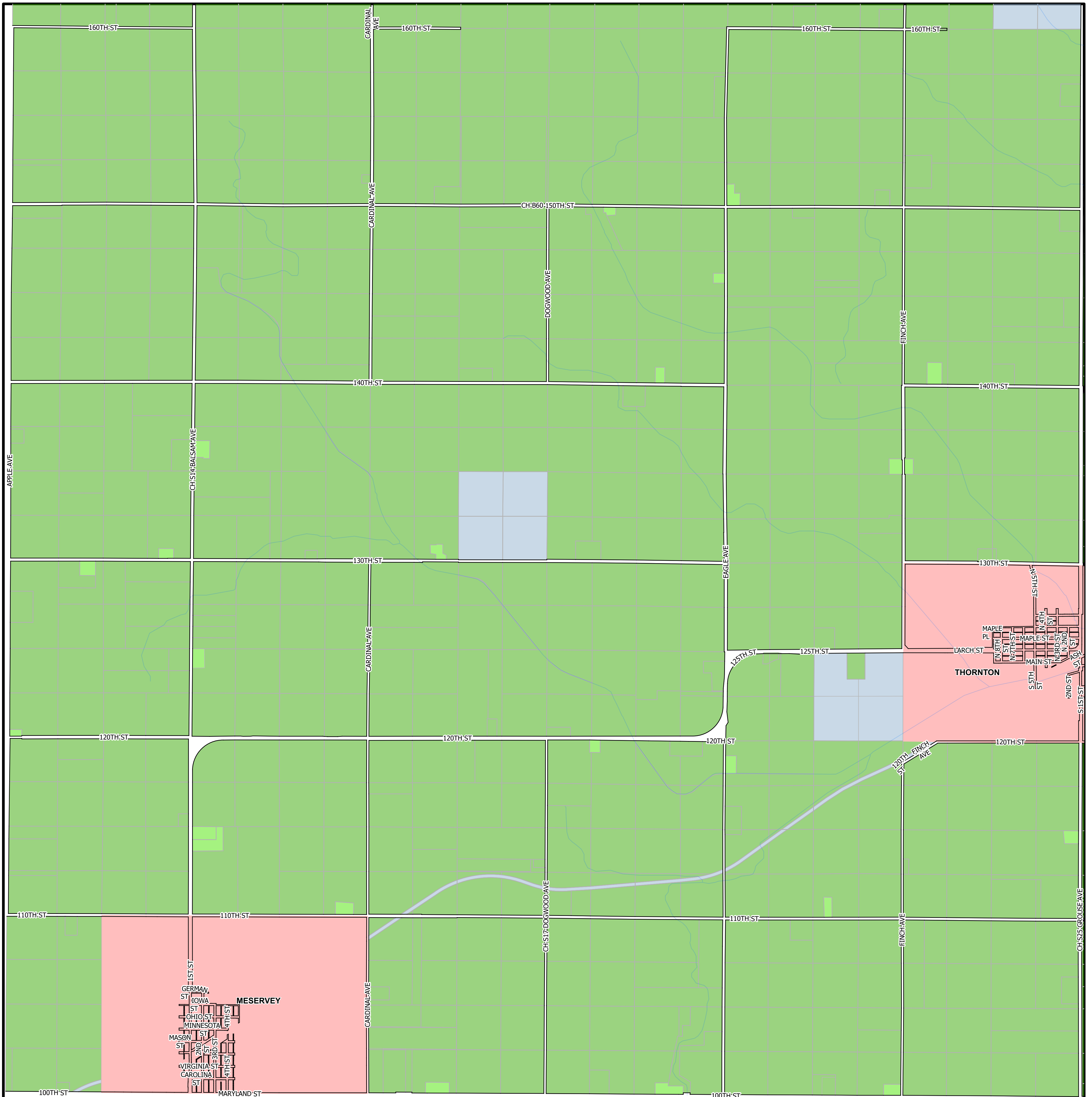
- Tax Parcels
- City Limits
- Roads
- Railroads
- Clear Lake
- Rivers

Zoning Codes

- |       |     |
|-------|-----|
| A-1   | M-2 |
| A-2   | PAD |
| C-1   | R-1 |
| C-2   | R-2 |
| Consv | R-3 |
| M-1   | R-4 |

Coordinate System: NAD 1983 StatePlane Iowa North FIPS 1401

# Grimes Township



05/24/2022

## Legend

### Extras


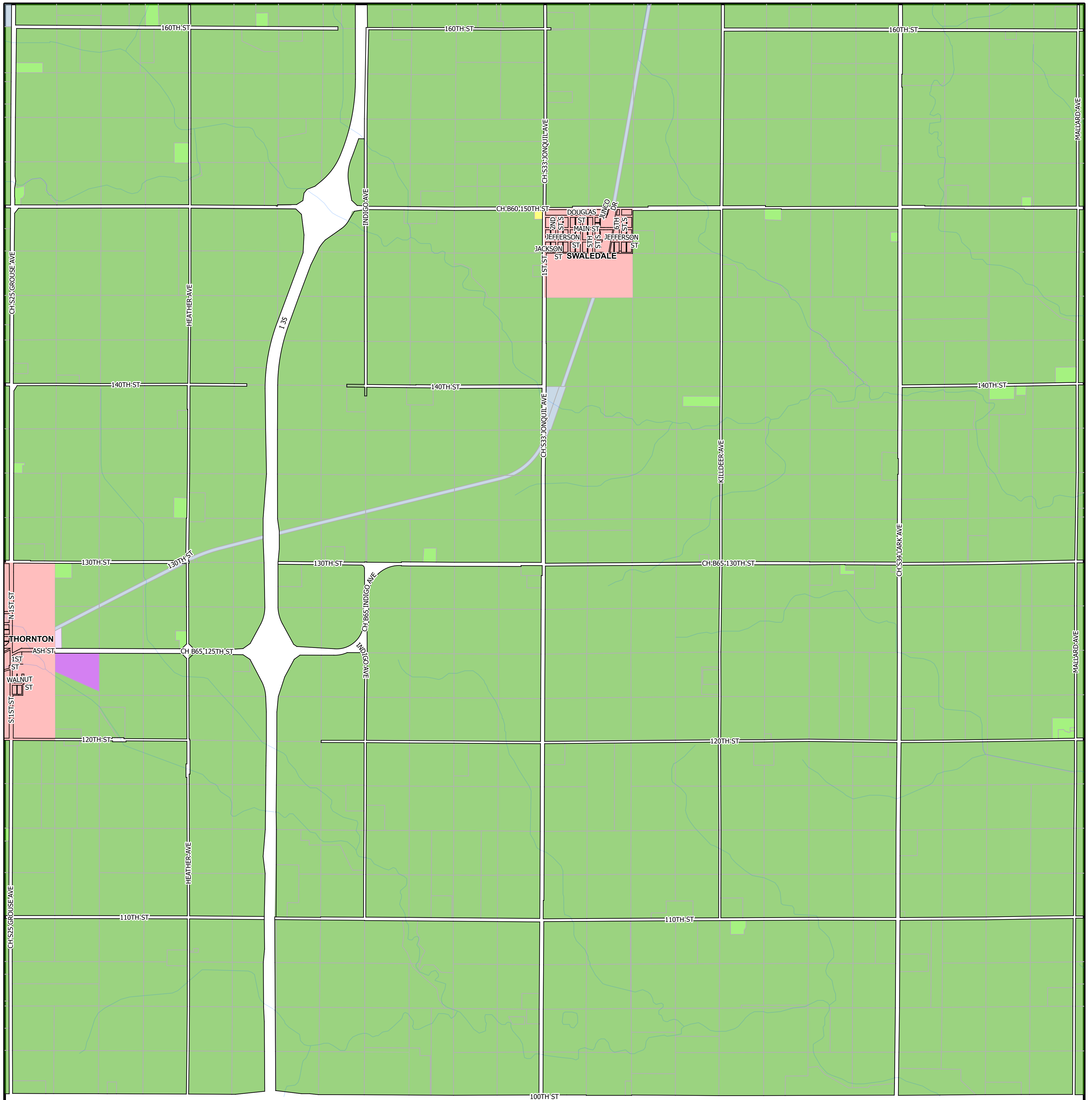
- Tax Parcels
- City Limits
- Roads
- Railroads
- Clear Lake
- Rivers

### Zoning Codes

- |         |     |
|---------|-----|
| A-1     | M-2 |
| A-2     | PAD |
| C-1     | R-1 |
| C-2     | R-2 |
| Conserv | R-3 |
| M-1     | R-4 |

Coordinate System: NAD 1983 StatePlane Iowa North FIPS 1401

# Pleasant Valley Township



05/24/2022

## Legend

### Extras


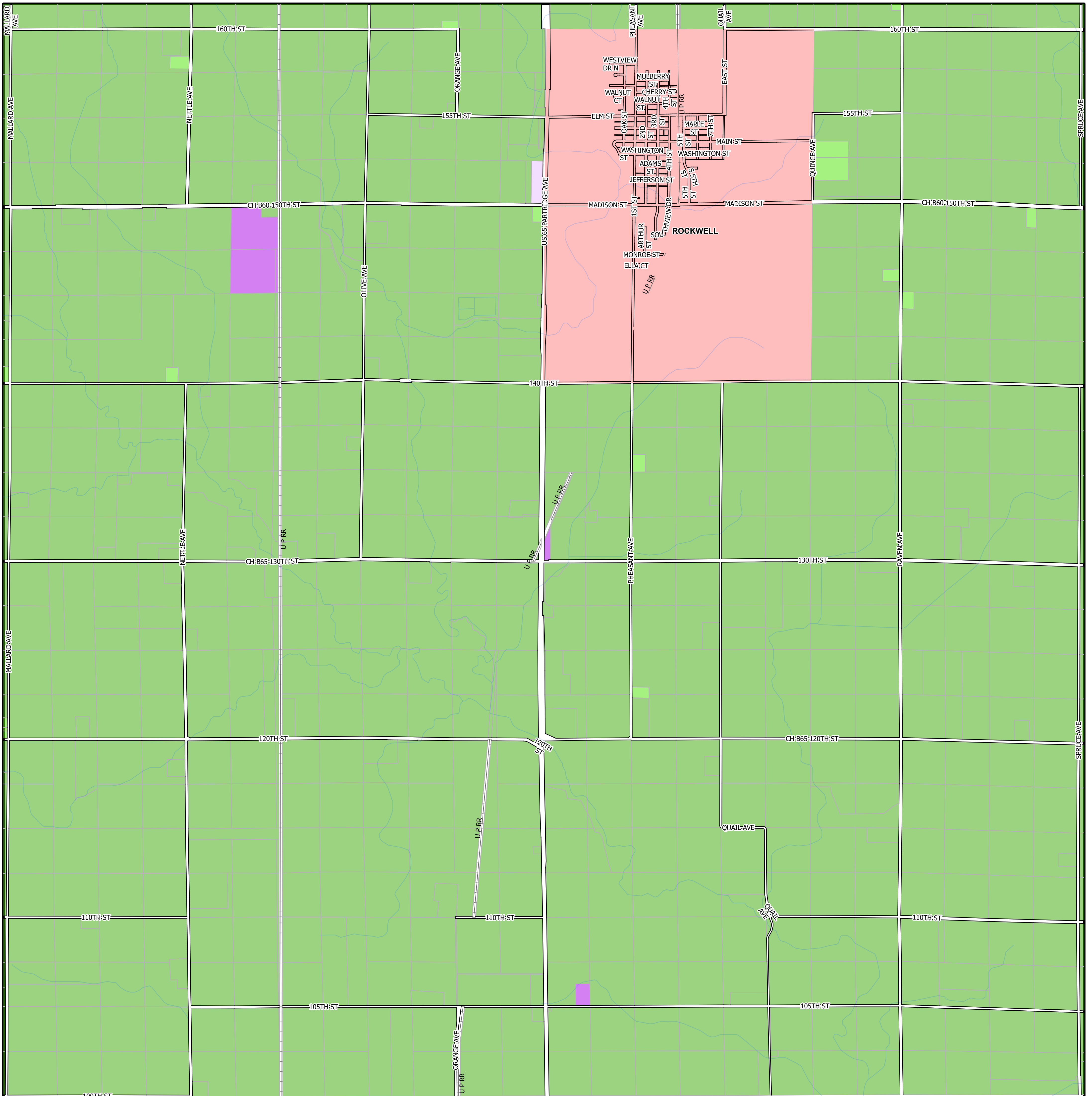
- Tax Parcels
- City Limits
- Roads
- Railroads
- Clear Lake
- Rivers

### Zoning Codes

- A-1
- A-2
- C-1
- C-2
- M-1
- M-2
- PAD
- R-1
- R-2
- R-3
- R-4

Coordinate System: NAD 1983 StatePlane Iowa North FIPS 1401

# Geneseo Township



05/24/2022

## Legend

### Extras


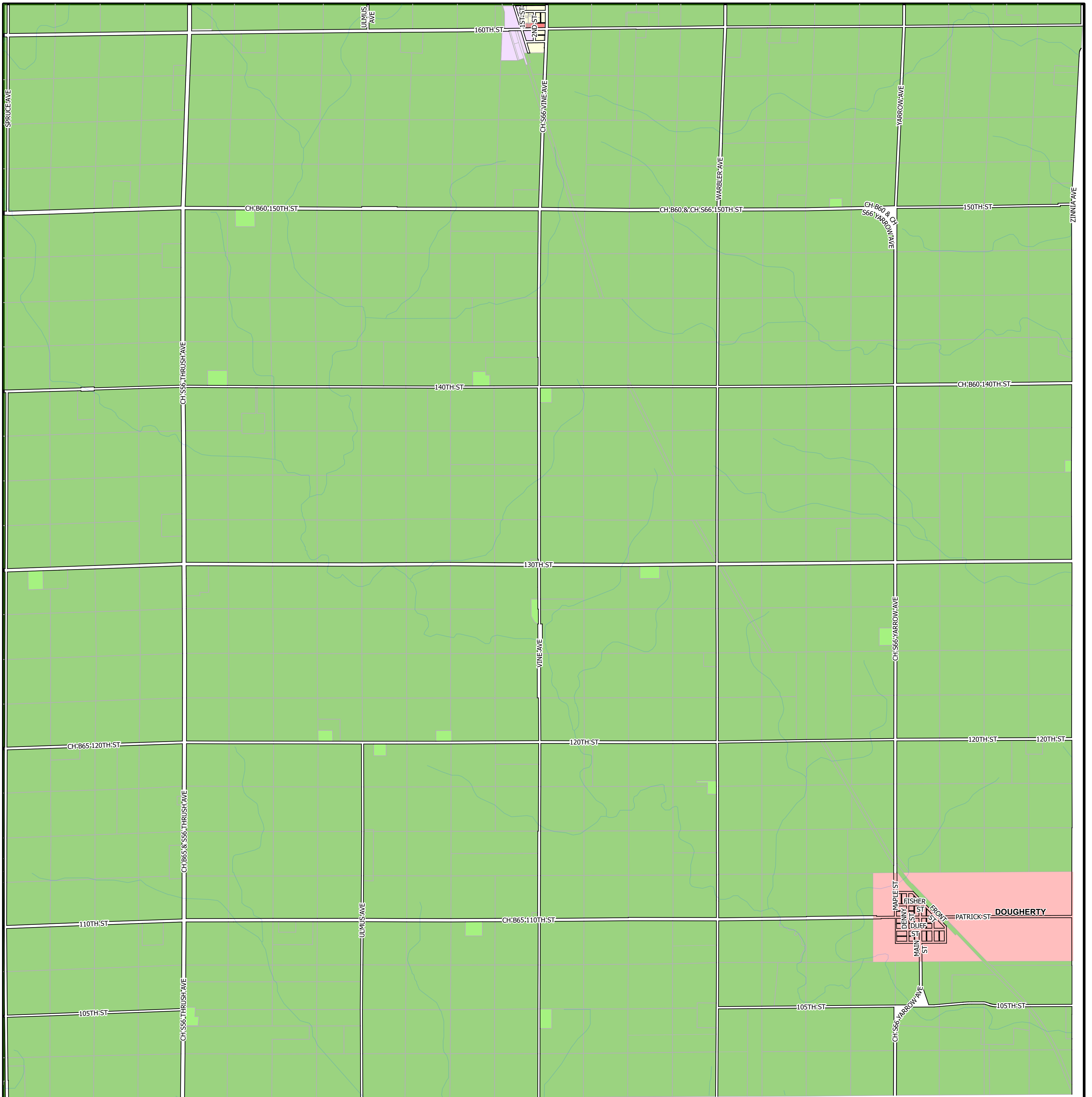
- Tax Parcels
- City Limits
- Roads
- Railroads
- Clear Lake
- Rivers

### Zoning Codes

- |         |     |
|---------|-----|
| A-1     | M-2 |
| A-2     | PAD |
| C-1     | R-1 |
| C-2     | R-2 |
| Conserv | R-3 |
| M-1     | R-4 |

Coordinate System: NAD 1983 StatePlane Iowa North FIPS 1401

# Dougherty Township



05/24/2022

## Legend

### Extras

- Tax Parcels
- City Limits
- Roads
- Railroads
- Clear Lake
- Rivers

### Zoning Codes

- |         |     |
|---------|-----|
| A-1     | M-2 |
| A-2     | PAD |
| C-1     | R-1 |
| C-2     | R-2 |
| Conserv | R-3 |
| M-1     | R-4 |

Coordinate System: NAD 1983 StatePlane Iowa North FIPS 1401